

KEY DISTANCES from Deaton Bridge Trailhead

Alligator Creek	3.4
Juniper Creek	5.3
Football Field campsite	5.4
Juniper Creek shelter	6.5
The Bluffs	7.5
Red Rock Road	7.8
Red Rock Trailhead (0.3 mi west along road)	8.1

CAMPING OPTIONS

- 1) Football Field primitive campsite
 - 2) Juniper Creek shelter near scenic riverbend
 - 3) Campground at Blackwater River State Park
- Do not leave cars overnight at trailheads. If backpacking, cars should be left inside the gates of Blackwater River State Park, not at the Deaton Bridge trailhead. State park fee applies.*

DIRECTIONS

DEATON BRIDGE TRAILHEAD: From I-10 Milton/East Bay exit, drive north on SR 87. Turn right on US 90 and continue 5.6 miles. Turn left on Deaton Bridge Rd and continue 3.2 miles. Trailhead is just before the bridge, on the left.

RED ROCK TRAILHEAD: From Milton, follow SR 191 northeast. After 11.3 miles turn right on Red Rock Rd. Continue 3 miles to trailhead on left before bridge. Trail is 0.3 miles beyond

NEAREST SERVICES

Developed campground at Blackwater River State Park. Convenience store along Deaton Bridge Road south of trailhead. Nearest lodging and restaurants are at Interstate 10, ten miles southwest along US 90.

LAND MANAGERS

FLORIDA DIVISION OF FORESTRY

www.fl-dof.com/state_forests/blackwater_river.html

FLORIDA STATE PARKS

www.floridastateparks.org/blackwaterriver



Juniper Creek Blackwater SF

SEGMENT

Deaton Bridge
Trailhead to Red Rock
Trailhead

LENGTH

8.1 miles linear

LOCATION

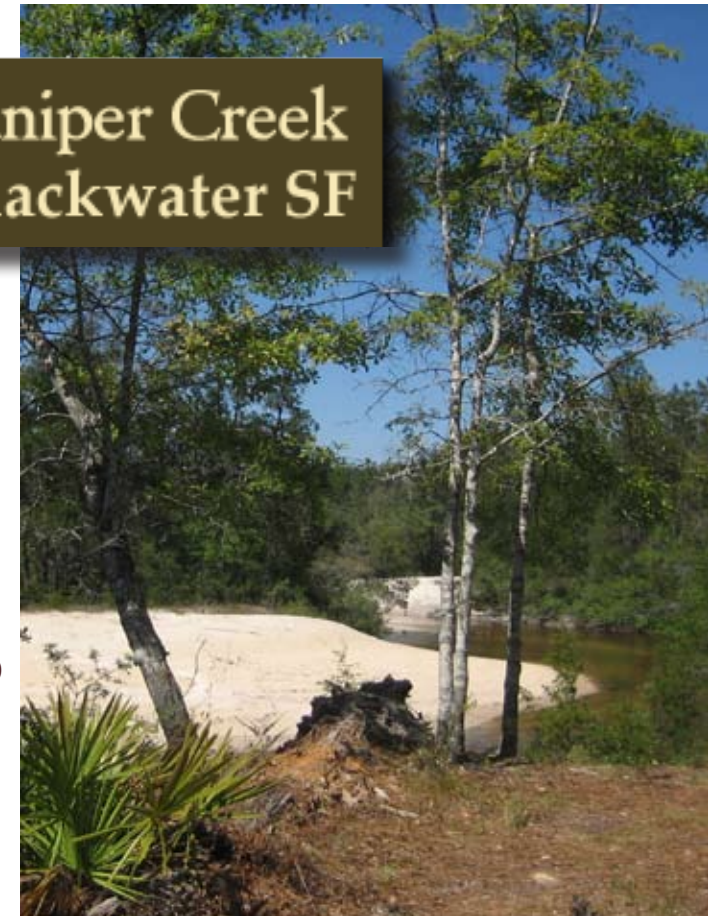
Blackwater River
State Forest, off US 90
between Milton and
Crestview

Deaton Bridge Trailhead

30.7042, -86.8811

Red Rock Trailhead

30.7847, -86.894



Florida Trail, Blackwater Region

Florida Trail Map PH1

HIGHLIGHTS

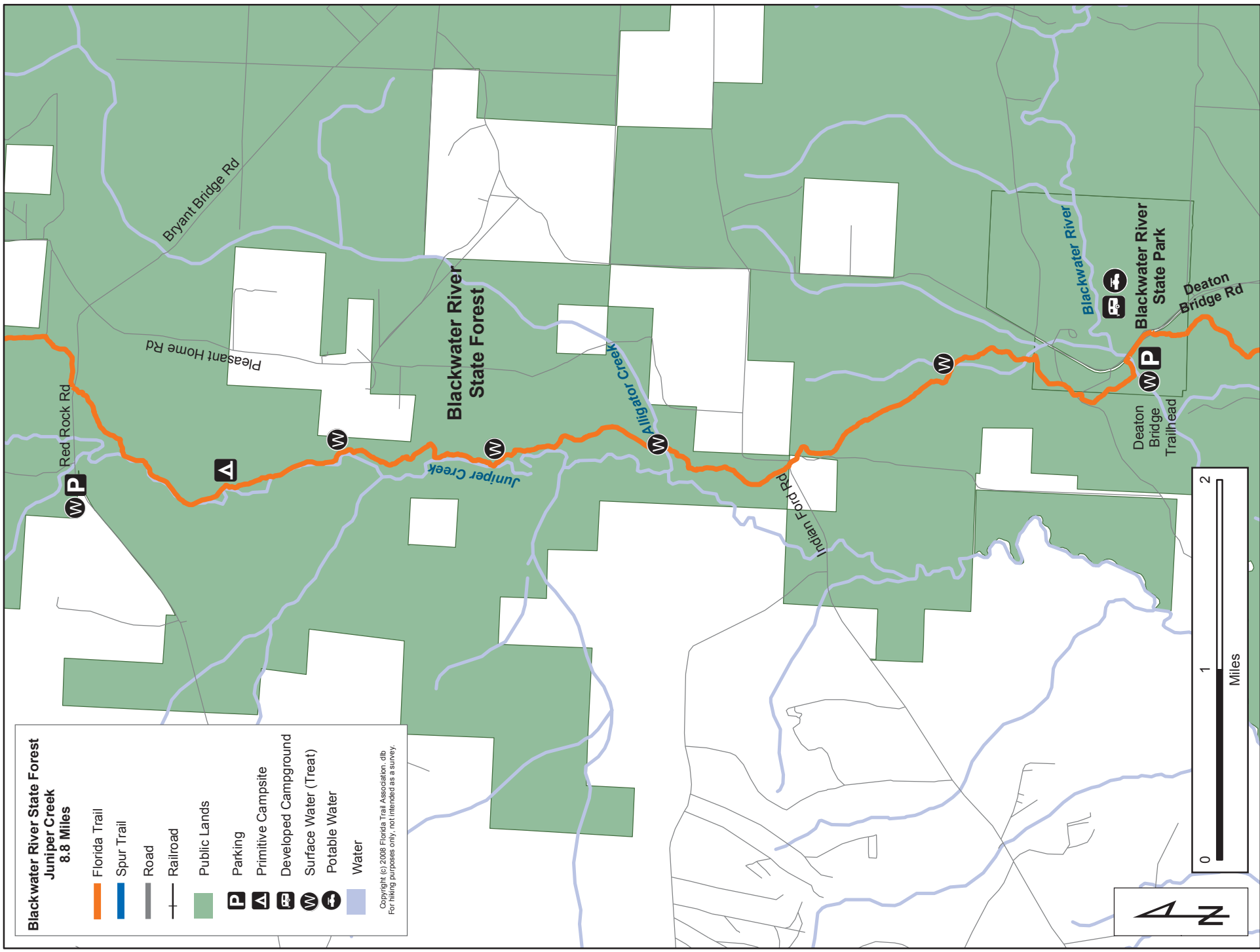
- Hike along Juniper Creek
- Dramatic view from top of The Bluffs
- Sandy beaches for swimming or relaxing
- Mountain laurel blooms in spring














THIS PROGRAM RECEIVES FINANCIAL SUPPORT FROM THE USDA FOREST SERVICE

© 2008, Florida Trail Association

FOR MAPS AND GUIDEBOOKS, VISIT WWW.FLORIDATRAIL.ORG



Blackwater River State Forest
Juniper Creek
 8.8 Miles

-  Florida Trail
-  Spur Trail
-  Road
-  Railroad
-  Public Lands
-  Parking
-  Primitive Campsite
-  Developed Campground
-  Surface Water (Treat)
-  Potable Water
-  Water

Copyright (c) 2008 Florida Trail Association. db.
 For hiking purposes only, not intended as a survey.

