

KEY DISTANCES from Juniper Springs

Follow trail west from park entrance road

Whispering Creek	3.1
Whiskey Creek	4.0
Hidden Pond	5.3
Yearling Trail junction	8.1
Yearling Trail junction	8.7
Pat's Island Trailhead junction	8.8
Pat's Island Trailhead	8.9

CAMPING OPTIONS

- 1) Primitive camping anywhere along the trail (except during hunting season)
 - 2) Hidden Pond designated campsite
 - 3) Campground at Juniper Springs Recreation Area
- There is a fee to leave your car at Juniper Springs.*

DIRECTIONS

JUNIPER SPRINGS: From Silver Springs, drive 22.3 miles east on SR 40 to entrance on left. From I-95 at Ormond Beach, drive 38.9 miles west on SR 40 to entrance on right.

PAT'S ISLAND TRAILHEAD: From intersection of SR 40 and SR 19, drive north 5.9 miles. Turn left on FR 10. Continue 2.2 miles on dirt road to trailhead on right.

NEAREST SERVICES

Developed campground at Juniper Springs Recreation Area with camp store. Astor, 7.6 miles west along SR 40, has convenience stores and gas, restaurants and lodging.

LAND MANAGER

USDA FOREST SERVICE

<http://www.fs.fed.us/r8/florida/>



SEGMENT

**Juniper Springs to
Pat's Island Trailhead**

LENGTH

8.9 miles linear

LOCATION

Ocala National Forest,
between Silver Springs
and Ormond Beach

Juniper Springs


29.1801, -81.7129

Red Rock Trailhead

29.2573, -81.6812

Florida Trail

Map 20



Florida Trail, Ocala Region

HIGHLIGHTS

World's largest sand pine scrub forest
Hike through a wilderness area with no roads
Hidden Pond, a popular backcountry campsite
Pat's Island historic site, along the Yearling Trail














THIS PROGRAM RECEIVES FINANCIAL SUPPORT FROM THE USDA FOREST SERVICE

© 2008, Florida Trail Association

FOR MAPS AND GUIDEBOOKS, VISIT WWW.FLORIDATRAIL.ORG

**Ocala National Forest
Juniper Prairie Wilderness
8.9 Miles**

-  Florida Trail
-  Spur Trail
-  Road
-  Railroad
-  Public Land
-  Parking
-  Primitive Campsite
-  Developed Campground
-  Surface Water (Treat)
-  Potable Water
-  Water

Copyright (c) 2008 Florida Trail Association. All rights reserved. For hiking purposes only, not intended as a survey.

