

Emergency Response Plan

Florida National Scenic Trail
USDA Forest Service Southern Region
and Florida Trail Association

July 2020



Table of Contents

Introduction	3
Appendices	
<i>A. County Information Sheets</i>	4
Baker.....	5
Bay.....	7
Bradford.....	9
Calhoun.....	11
Citrus.....	13
Clay.....	15
Collier.....	17
Columbia.....	19
Escambia.....	21
Glades.....	23
Hamilton.....	25
Hendry.....	27
Hernando.....	29
Highlands.....	31
Jefferson.....	33
Lake.....	35
Liberty.....	37
Madison.....	39
Marion.....	41
Martin.....	43
Okaloosa.....	45
Okeechobee.....	47
Orange.....	49
Osceola.....	51
Palm.....	53
Pasco.....	55
Polk.....	57
Putnam.....	59
Santa Rosa.....	61
Seminole.....	63
Sumter.....	65
Taylor.....	67
Union.....	69
Wakulla.....	71
Walton.....	73
Washington.....	75
<i>B. FTA Volunteer Injury Packet</i>	77

Introduction

The Florida National Scenic Trail (Florida Trail or FT) is a congressionally designated hiking trail that spans approximately 1,500 miles, traversing over 100 land management units throughout the state of Florida. The Florida Trail is also recognized by state statute as Florida's official statewide non-motorized trail.

The U.S. Forest Service (Forest Service) is the designated administrator of the Florida Trail. The Forest Service facilitates the Florida National Scenic Trail Coalition, which meets bi-annually to coordinate Florida Trail planning, development, and protection. The FT Coalition is a collaborative partnership with state and county agency representatives as well as non-profit and university partners dedicated to the strategic interests of the Florida Trail.

The Florida Trail Association (FTA) is the primary non-profit partner of the Forest Service and works to build, maintain, protect, and promote the unique Florida Trail. The FTA provides opportunities for the public to contribute meaningful volunteer work, contributing approximately 25,000 hours annually to the Florida Trail. Headquartered in Gainesville, the FTA also has regional field staff in Panama City, Fort Pierce, and Melbourne.

In addition to the FTA, the Forest Service works with more than 40 partners which host the Florida Trail on public and private lands statewide. This Emergency Response Plan is meant to aid the Forest Service, partners, and emergency responders in their efforts to develop best practices for emergency operations plans.

This document is not intended to replace or supersede local guidance, but rather act as an informational packet during emergency incidents that occur on the Florida Trail, which can include injuries, lost or missing persons, criminal activity, or others.

Understanding where the Florida Trail access points are located will aid emergency officials in contacting the appropriate Forest Service and FTA staff to aid in response or after-action efforts. Effective communication between federal, state, and local emergency responders, the U.S. Forest Service Administrator, and the FTA staff will help facilitate effective response times in the event of an emergency.

Found below are the County Emergency Response Information sheets, which list the appropriate key FTA staff contacts, miles of trail, GPS coordinates of all trailhead and campsites within the county, and a map of the Florida Trail within each county. Additionally, the FTA Volunteer Injury Packet is also attached in order to provide guidance to FTA Chapter Leaders should an injury occur while working on the trail.

For more information about the Florida National Scenic Trail or this guide, please contact:

Shawn Thomas
Florida National Scenic Trail Administrator
E-mail: shawn.c.thomas@usda.gov

Kelly Wiener
Florida Trail Association Trail Program Director
E-mail: kellyw@floridatrail.org

Appendix A

County Emergency Information

Baker County Florida Trail (FT) Emergency Response Information



This document is meant to provide relevant Florida Trail information to emergency response personnel.

34 Miles of FT in Baker County.	Primary Contact Information: Jeff Glenn North Trail Program Manager, Florida Trail Association e-mail: jeffg@floridatrail.org
--	--

2 FT Trailheads in Baker County.				
ID	Trailhead Name	Longitude	Latitude	Trailhead Address
TH46	Olustee Trailhead	-82.389151	30.212663	
TH108	Cobb Hunt Camp	-82.410355	30.246822	

4 FT Campsites in Baker County.				
ID	Campsite Name	Longitude	Latitude	Campsite Address
C46	Ocean Pond Rec Area	-82.435302	30.239308	
C47	Cobb Hunt Camp	-82.410461	30.246662	
C119	Olustee Creek Campsite	-82.458391	30.1438	
C122	Olustee Camp	-82.390434	30.21239	

An interactive [map of the Florida Trail](#).



**Florida Trail GIS Data
Webservice Link**

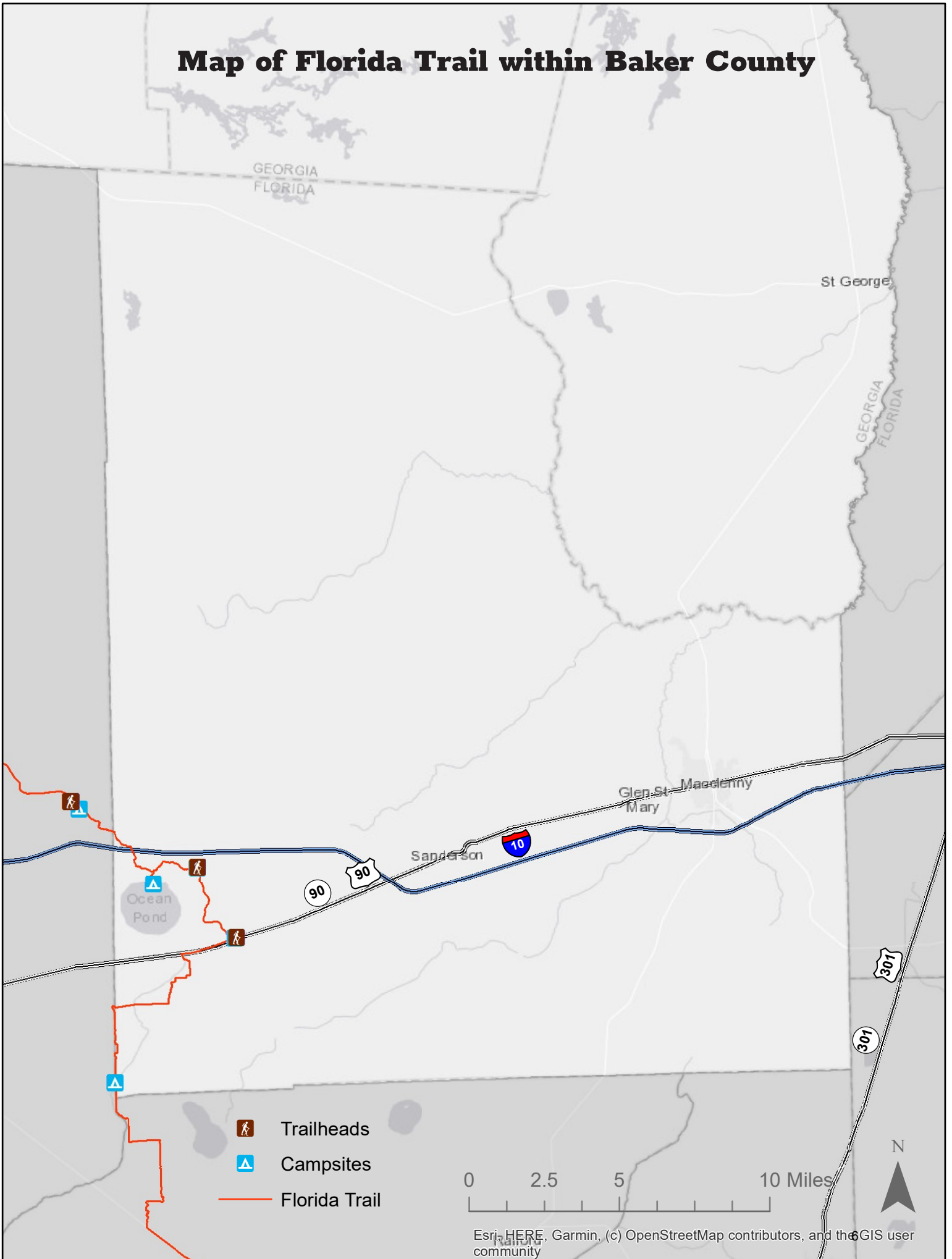


**Florida Trail
Interactive Map**

Secondary Contact Information: Shawn Thomas
Florida Trail Administrator, USDA Forest Service
e-mail: shawn.c.thomas@usda.gov | phone: (850)
523-8586

The Florida Trail (FT) is a non-motorized footpath that extends from the Panhandle to the Everglades, connecting the state's unique natural, cultural, and historic resources and offering year-round recreational opportunities for residents and visitors.

Map of Florida Trail within Baker County



Bay County Florida Trail (FT) Emergency Response Information



This document is meant to provide relevant Florida Trail information to emergency response personnel.

51 Miles of FT in Bay County.	Primary Contact Information: Adam Fryska Panhandle Regional Program Manager, Florida Trail Association e-mail: adamf@floridatrail.org
--------------------------------------	--

2 FT Trailheads in Bay County.				
ID	Trailhead Name	Longitude	Latitude	Trailhead Address
TH20	SR 20 Trailhead	-85.609722	30.428288	
TH22	Scott Rd Trailhead	-85.435797	30.54888	

3 FT Campsites in Bay County.				
ID	Campsite Name	Longitude	Latitude	Campsite Address
C158	Trap Pond Camp	-85.48319	30.530697	

An interactive [map of the Florida Trail](#).



**Florida Trail GIS Data
Webservice Link**

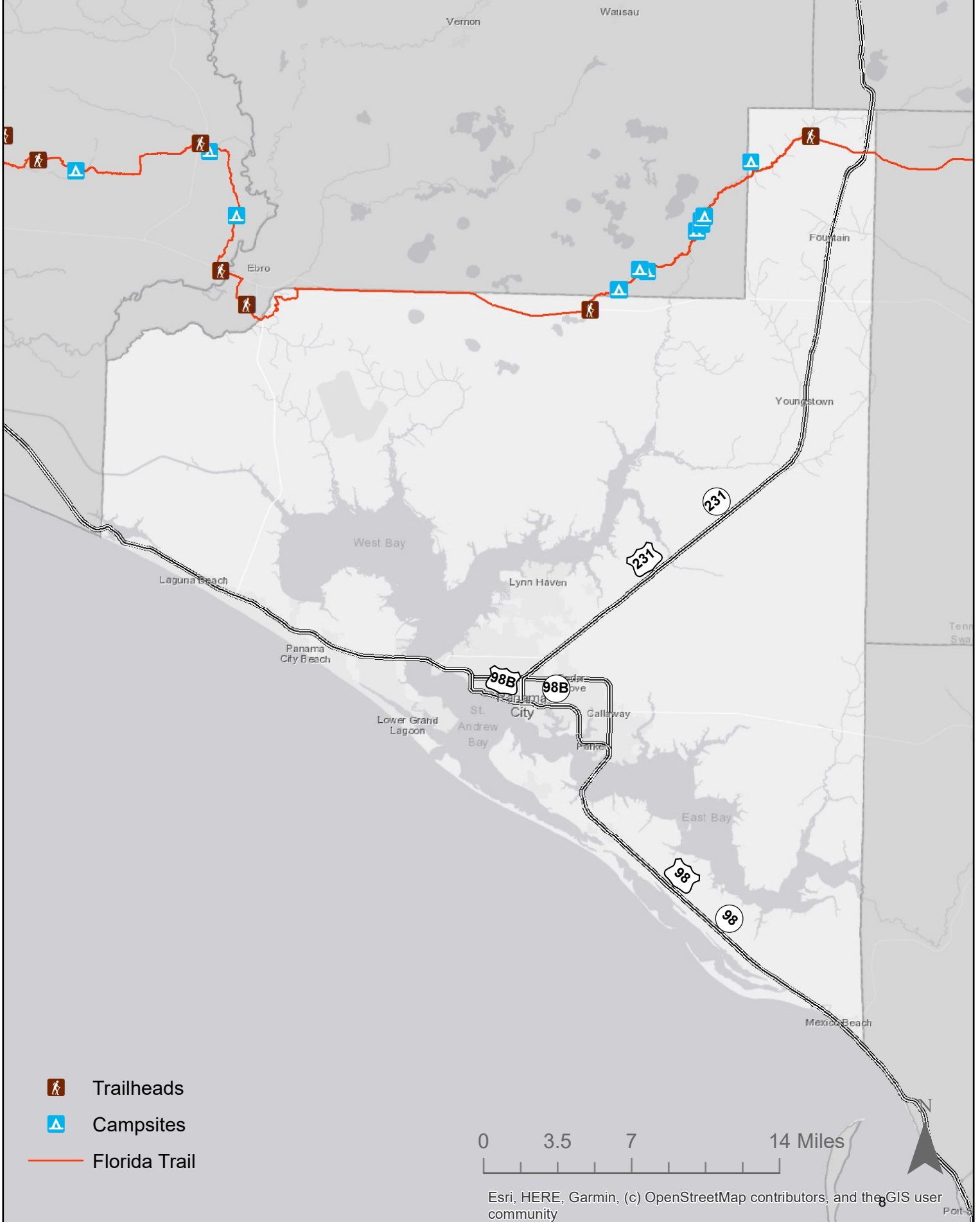


**Florida Trail
Interactive Map**

Secondary Contact Information: Shawn Thomas
Florida Trail Administrator, USDA Forest Service
e-mail: shawn.c.thomas@usda.gov | phone: (850)
523-8586

The Florida Trail (FT) is a non-motorized footpath that extends from the Panhandle to the Everglades, connecting the state's unique natural, cultural, and historic resources and offering year-round recreational opportunities for residents and visitors.

Map of Florida Trail within Bay County



Bradford County Florida Trail (FT) Emergency Response Information



This document is meant to provide relevant Florida Trail information to emergency response personnel.

58 Miles of FT in Bradford County.	Primary Contact Information: Jeff Glenn North Trail Program Manager, Florida Trail Association e-mail: jeffg@floridatrail.org
---	--

0 FT Trailheads in Bradford County.				
ID	Trailhead Name	Longitude	Latitude	Trailhead Address

1 FT Campsites in Bradford County.				
ID	Campsite Name	Longitude	Latitude	Campsite Address
C55	Cow Creek Camp	-82.066781	29.831203	

An interactive [map of the Florida Trail](#).



**Florida Trail GIS Data
Webservice Link**

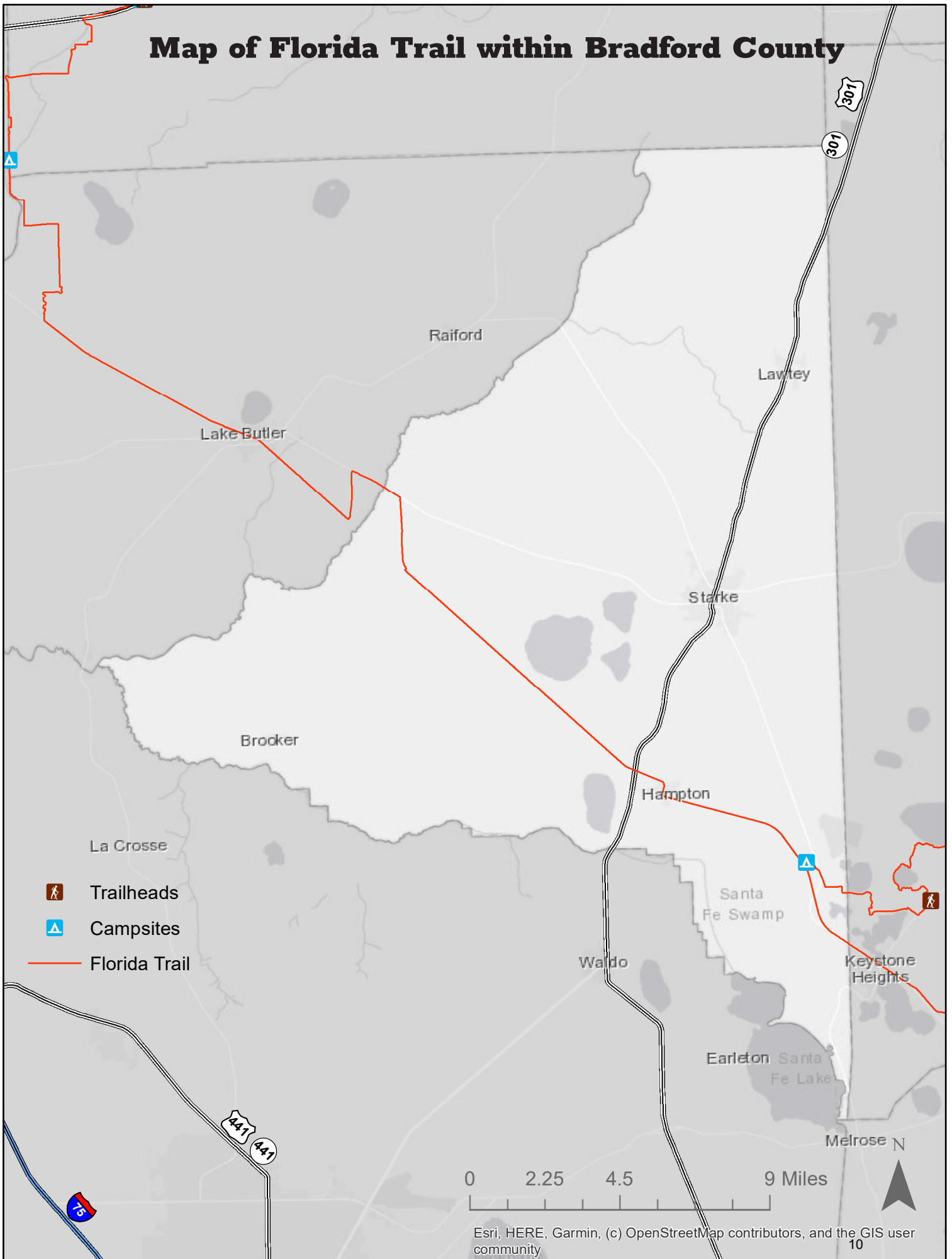


**Florida Trail
Interactive Map**

Secondary Contact Information: Shawn Thomas
Florida Trail Administrator, USDA Forest Service
e-mail: shawn.c.thomas@usda.gov | phone: (850)
523-8586

The Florida Trail (FT) is a non-motorized footpath that extends from the Panhandle to the Everglades, connecting the state's unique natural, cultural, and historic resources and offering year-round recreational opportunities for residents and visitors.

Map of Florida Trail within Bradford County



Calhoun County Florida Trail (FT) Emergency Response Information



This document is meant to provide relevant Florida Trail information to emergency response personnel.

15 Miles of FT in Calhoun County.	Primary Contact Information: Adam Fryska Panhandle Regional Program Manager, Florida Trail Association e-mail: adamf@floridatrail.org
--	--

5 FT Trailheads in Calhoun County.				
ID	Trailhead Name	Longitude	Latitude	Trailhead Address
TH34	SR 71 Trailhead	-85.062482	30.456273	
TH37	Blountstown Depot Park	-85.044766	30.445294	
TH102	Neal Landing TH	-85.033006	30.423213	
TH103	Sam Atkins Park	-85.065972	30.450391	
TH151	Altha Trailhead	-85.164743	30.534343	

2 FT Campsites in Calhoun County.				
ID	Campsite Name	Longitude	Latitude	Campsite Address
C120	Pioneer Settlement Campsites	-85.070425	30.456241	
C121	Chipola Campsite	-85.15781	30.520932	

An interactive [map of the Florida Trail](#).



**Florida Trail GIS Data
Webservice Link**

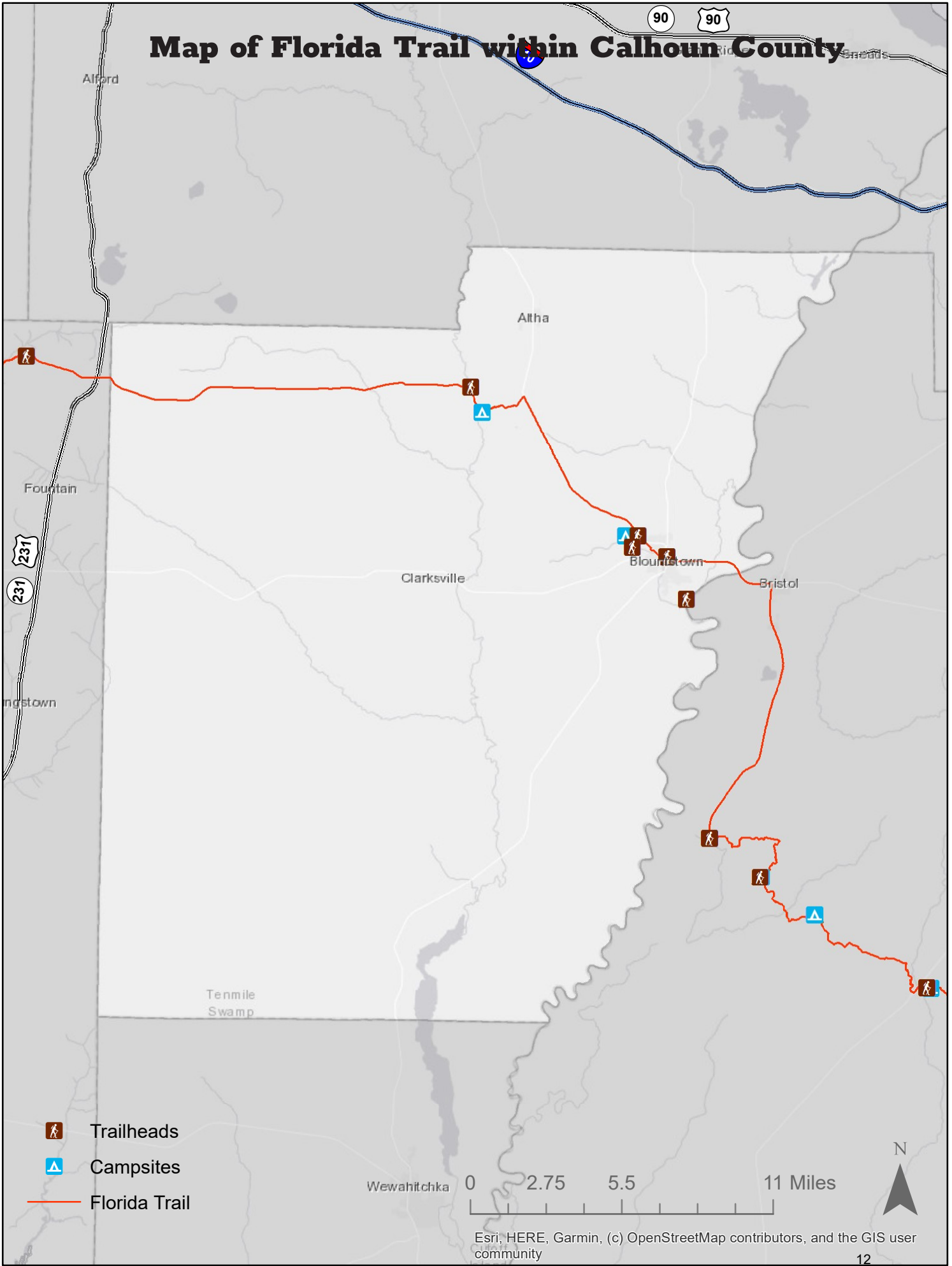





**Florida Trail
Interactive Map**

Secondary Contact Information: Shawn Thomas
Florida Trail Administrator, USDA Forest Service
e-mail: shawn.c.thomas@usda.gov | phone: (850)
523-8586

The Florida Trail (FT) is a non-motorized footpath that extends from the Panhandle to the Everglades, connecting the state's unique natural, cultural, and historic resources and offering year-round recreational opportunities for residents and visitors.

Map of Florida Trail within Calhoun County



-  Trailheads
-  Campsites
-  Florida Trail

0 2.75 5.5 11 Miles

Esri, HERE, Garmin, (c) OpenStreetMap contributors, and the GIS user community

Citrus County Florida Trail (FT) Emergency Response Information

This document is meant to provide relevant Florida Trail information to emergency response personnel.



Primary Contact Information: Jenna Taylor
Southern Regional Program Manager, Florida Trail Association
e-mail: jennat@floridatrail.org

5 FT Trailheads in Citrus County.

ID	Trailhead Name	Longitude	Latitude	Trailhead Address
TH71	Whispering Pines Park	-82.352445	28.839619	
TH72	Citrus Springs Trailhead	-82.429944	28.975707	
TH78	Gulf Junction Trailhead	-82.471036	29.02648	
TH121	Dunnellon Trailhead/ CR 39	-82.456361	29.033302	
TH122	Holder Mine Trailhead	-82.383869	28.79943	

45 Miles of FT in Citrus County.	 <p>Florida Trail GIS Data Webservice Link</p>
---	--

2 FT Campsites in Citrus County.

ID	Campsite Name	Longitude	Latitude	Address
C87	Holder Mine	-82.382928	28.800259	
C88	Mutual Mine Rec Area	-82.354342	28.758273	

An interactive [map of the Florida Trail](#).

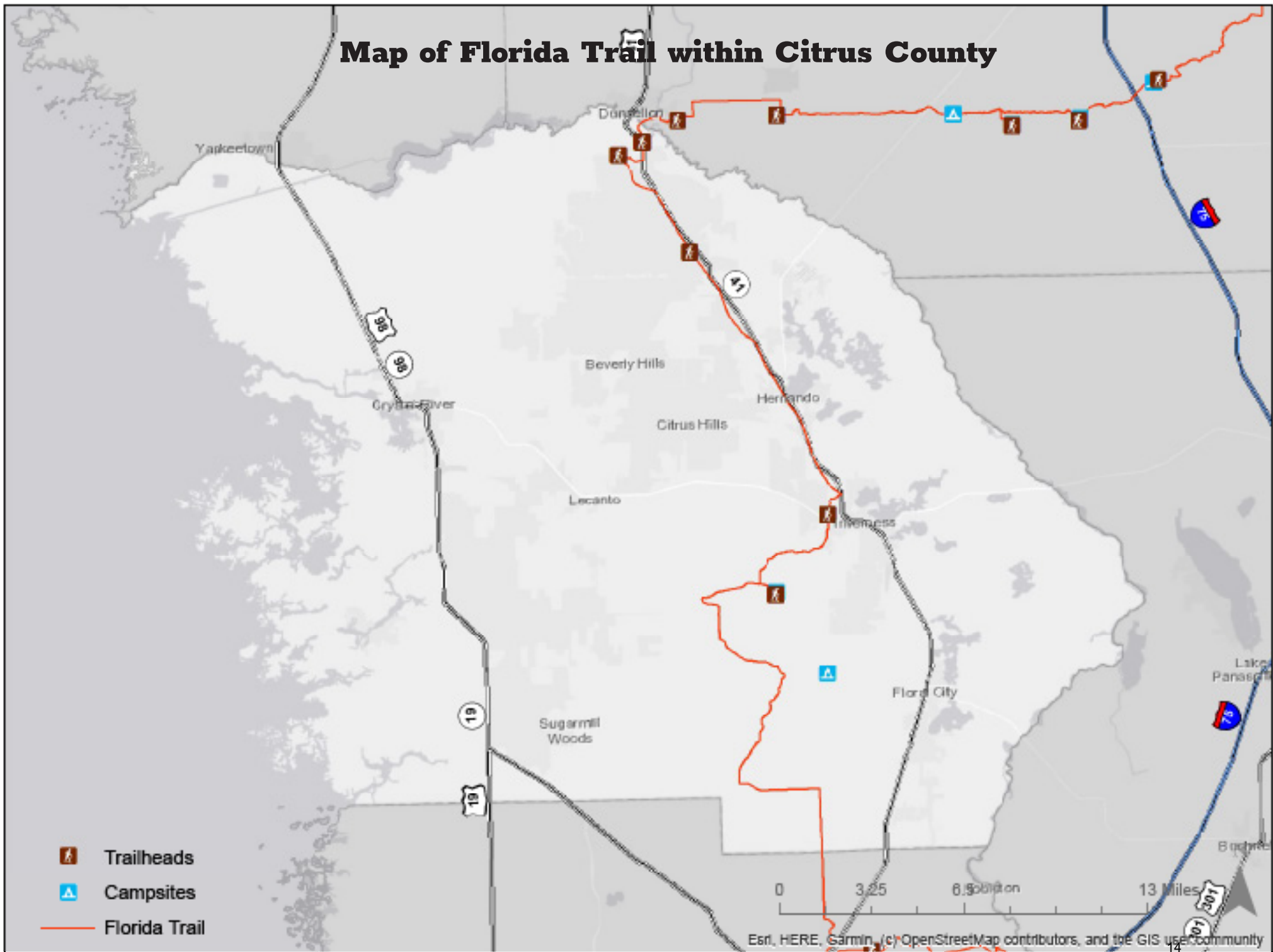
Secondary Contact Information: Shawn Thomas Florida Trail Administrator, USDA Forest Service e-mail: shawn.c.thomas@usda.gov | phone: (850) 523-8586

Florida Trail Interactive Map



The Florida Trail (FT) is a non-motorized footpath that extends from the Panhandle to the Everglades, connecting the state's unique natural, cultural, and historic resources and offering year-round recreational opportunities for residents and visitors.

Map of Florida Trail within Citrus County



Clay County Florida Trail (FT) Emergency Response Information



This document is meant to provide relevant Florida Trail information to emergency response personnel.

13 Miles of FT in Clay County.	Primary Contact Information: Jeff Glenn North Trail Program Manager, Florida Trail Association e-mail: jeffg@floridatrail.org
---------------------------------------	--

2 FT Trailheads in Clay County.				
ID	Trailhead Name	Longitude	Latitude	Trailhead Address
TH70	Goldhead Branch S.P. entrance	-81.961438	29.847478	
TH161	Treat Rd Trailhead	-82.005053	29.813218	

2 FT Campsites in Clay County.				
ID	Campsite Name	Longitude	Latitude	Campsite Address
C39	Primitive Camp Area	-81.94134	29.829369	
C81	Mike Roess Gold Head Branch Campground	-81.95004	29.830836	

An interactive [map of the Florida Trail.](#)



**Florida Trail GIS Data
Webservice Link**

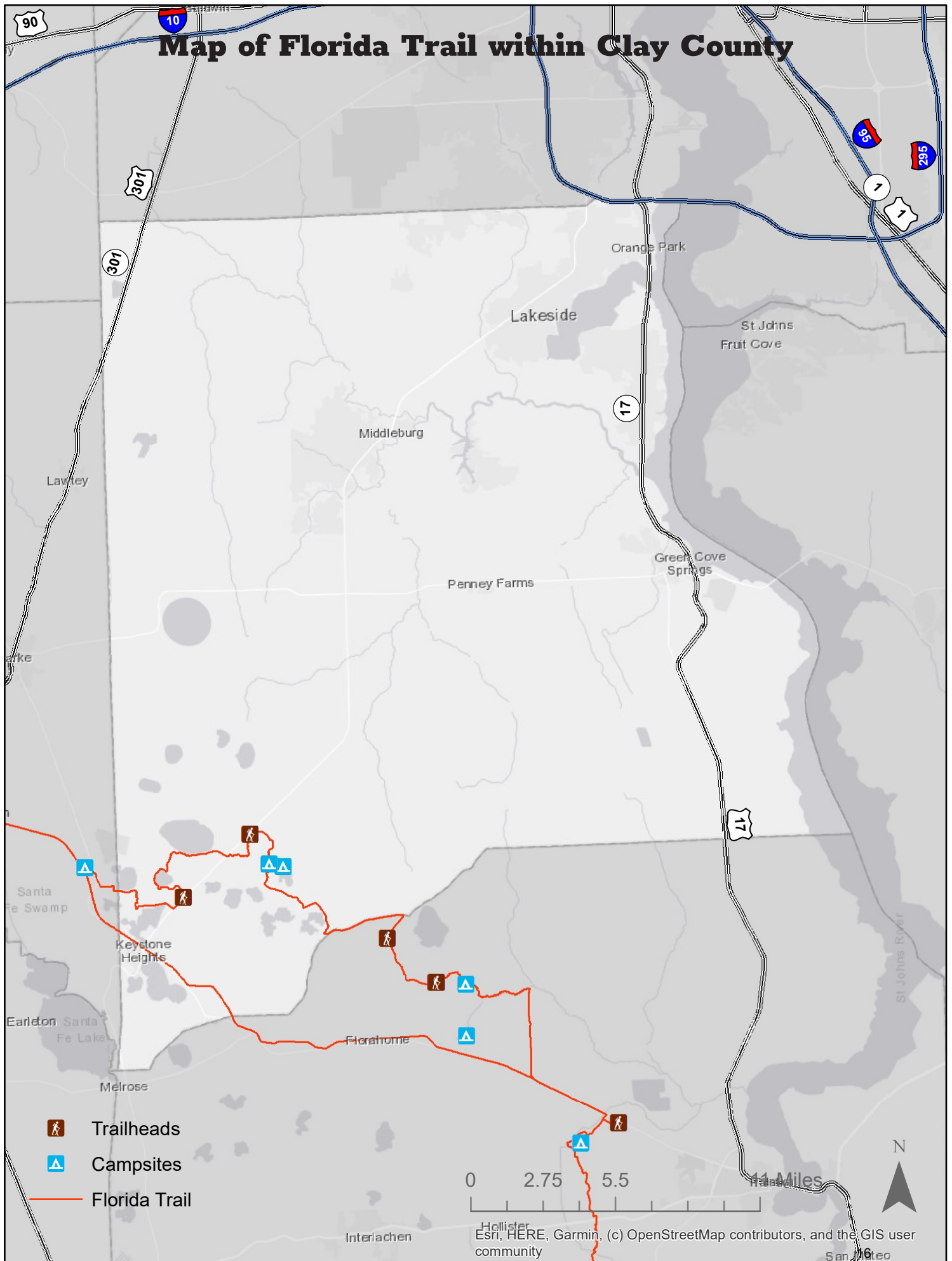


**Florida Trail
Interactive Map**

Secondary Contact Information: Shawn Thomas
Florida Trail Administrator, USDA Forest Service
e-mail: shawn.c.thomas@usda.gov | phone: (850)
523-8586

The Florida Trail (FT) is a non-motorized footpath that extends from the Panhandle to the Everglades, connecting the state's unique natural, cultural, and historic resources and offering year-round recreational opportunities for residents and visitors.

Map of Florida Trail within Clay County



Collier County Florida Trail (FT) Emergency Response Information

This document is meant to provide relevant Florida Trail information to emergency response personnel.



Primary Contact Information: Jenna Taylor
Southern Regional Program Manager, Florida Trail Association
e-mail: jennat@floridatrail.org

3 FT Trailheads in Collier County.

ID	Trailhead Name	Longitude	Latitude	Trailhead Address
TH2	I-75 Rest Area	-81.073725	26.167414	
TH38	Oasis Visitor Center	-81.032914	25.857106	
TH130	I-75 Rest Area	-81.073771	26.169666	

44 Miles of FT in Collier County.



Florida Trail GIS Data Webservice Link

6 FT Campsites in Collier County.

ID	Campsite Name	Longitude	Latitude	Address
C116	Oak Hill Camp	-81.036351	26.084445	
C117	Ivy Camp	-81.059031	26.126821	
C140	Nobles Campsite	-81.073383	26.234525	
C163	7 Mile Camp	-81.007647	25.940649	
C164	10 Mile Camp	-80.9861	25.96427	
C165	13 Mile Camp	-81.033804	26.029617	

An interactive [map of the Florida Trail](#).

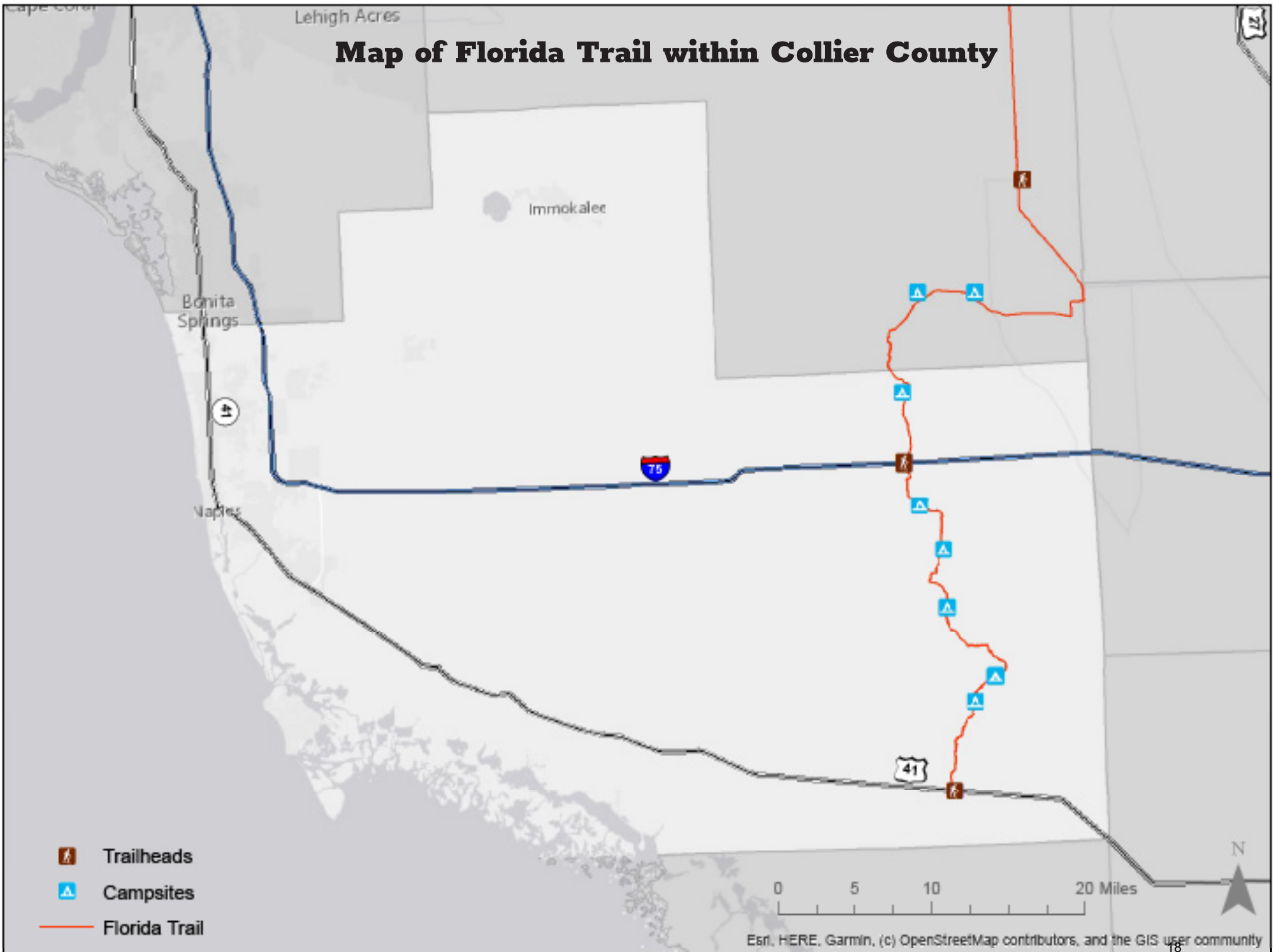
Secondary Contact Information: Shawn Thomas Florida Trail Administrator, USDA Forest Service e-mail: shawn.c.thomas@usda.gov | phone: (850) 523-8586

Florida Trail Interactive Map



The Florida Trail (FT) is a non-motorized footpath that extends from the Panhandle to the Everglades, connecting the state's unique natural, cultural, and historic resources and offering year-round recreational opportunities for residents and visitors.

Map of Florida Trail within Collier County



Columbia County Florida Trail (FT)

Emergency Response Information



This document is meant to provide relevant Florida Trail information to emergency response personnel.

33 Miles of FT in Columbia County.	Primary Contact Information: Jeff Glenn North Trail Program Manager, Florida Trail Association e-mail: jeffg@floridatrail.org
---	--

5 FT Trailheads in Columbia County.				
ID	Trailhead Name	Longitude	Latitude	Trailhead Address
TH44	Little Shoals	-82.723391	30.332903	
TH45	Bell Springs Trailhead	-82.690097	30.330447	
TH47	West Tower	-82.558713	30.322892	
TH48	Deep Creek	-82.607837	30.348813	
TH49	Turkey Run	-82.48028	30.279595	

4 FT Campsites in Columbia County.				
ID	Campsite Name	Longitude	Latitude	Campsite Address
C8	Nice camping area in oaks	-82.58884	30.343211	
C80	West Tower Hunt Camp	-82.558575	30.322786	
C109	Osceola Shelter	-82.475698	30.27591	
C110	West Tower spur	-82.556035	30.321307	

An interactive [map of the Florida Trail](#).



Florida Trail GIS Data Webservice Link

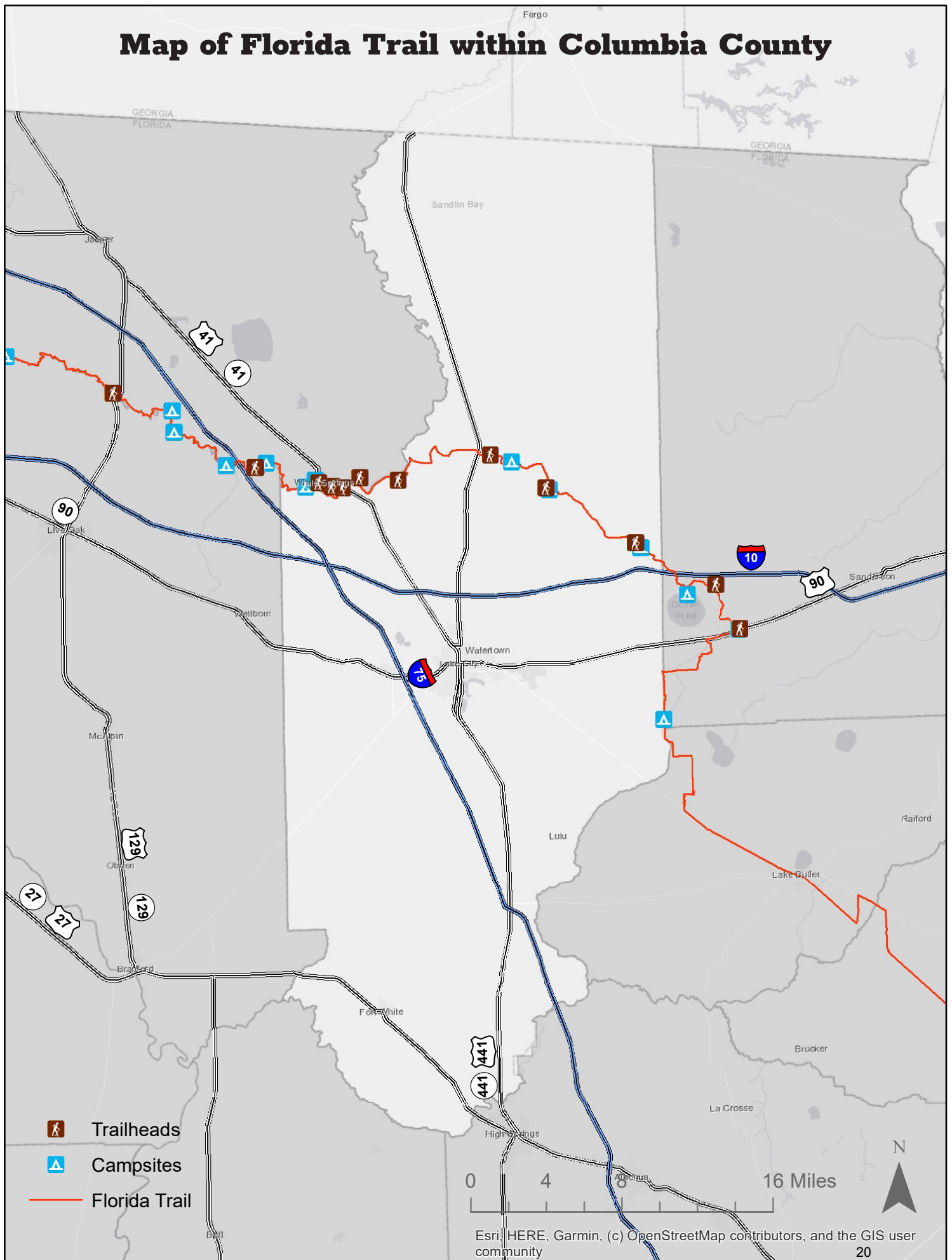


Florida Trail Interactive Map

Secondary Contact Information: Shawn Thomas
Florida Trail Administrator, USDA Forest Service
e-mail: shawn.c.thomas@usda.gov | phone: (850) 523-8586

The Florida Trail (FT) is a non-motorized footpath that extends from the Panhandle to the Everglades, connecting the state's unique natural, cultural, and historic resources and offering year-round recreational opportunities for residents and visitors.

Map of Florida Trail within Columbia County



Escambia County Florida Trail (FT)

Emergency Response Information



This document is meant to provide relevant Florida Trail information to emergency response personnel.

47 Miles of FT in Escambia County.	Primary Contact Information: Adam Fryska Panhandle Regional Program Manager, Florida Trail Association e-mail: adamf@floridatrail.org
---	--

9 FT Trailheads in Escambia County.				
ID	Trailhead Name	Longitude	Latitude	Trailhead Address
TH14	Fort Pickens	-87.289692	30.328613	
TH15	Battery Langdon	-87.261228	30.319565	
TH100	Fort Pickens Rd	-87.178757	30.325883	
TH101	Navarre Beach Trail Head	-86.899439	30.374705	
TH154	Gulf Blvd Parking	-86.863748	30.381159	
TH155	Opal Beach	-86.96729	30.364335	
TH156	Pensacola Beach Dog Park	-87.069037	30.345019	
TH157	Langdon Beach	-87.26167	30.317331	
TH158	Battery Worth	-87.279175	30.323963	

1 FT Campsites in Escambia County.				
ID	Campsite Name	Longitude	Latitude	Campsite Address
C64	Fort Pickens Campground	-87.276209	30.323363	

An interactive [map of the Florida Trail](#).



Florida Trail GIS Data Webservice Link

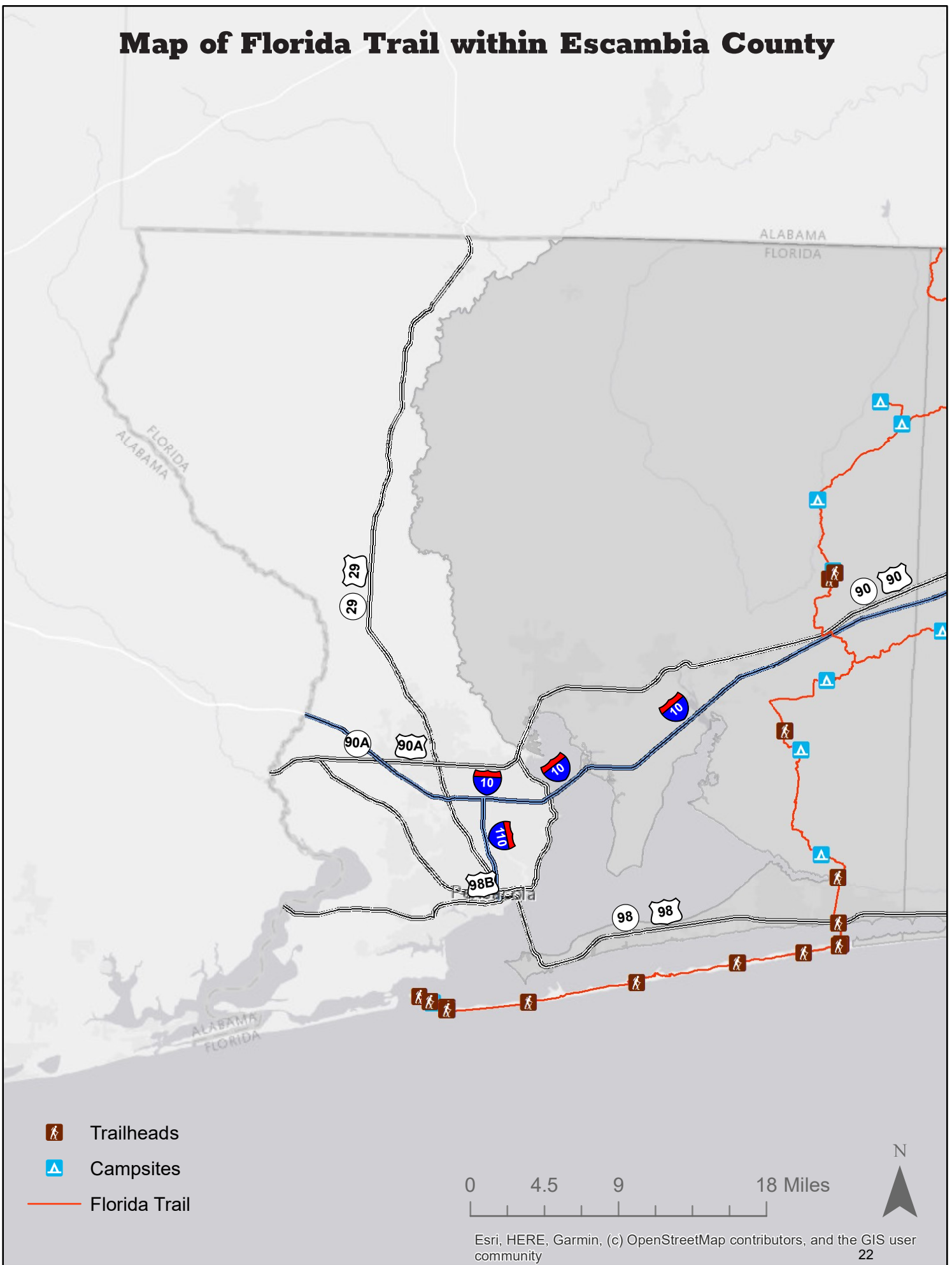





Florida Trail Interactive Map

Secondary Contact Information: Shawn Thomas
Florida Trail Administrator, USDA Forest Service
e-mail: shawn.c.thomas@usda.gov | phone: (850) 523-8586

The Florida Trail (FT) is a non-motorized footpath that extends from the Panhandle to the Everglades, connecting the state's unique natural, cultural, and historic resources and offering year-round recreational opportunities for residents and visitors.

Map of Florida Trail within Escambia County



-  Trailheads
-  Campsites
-  Florida Trail

0 4.5 9 18 Miles



Glades County Florida Trail (FT) Emergency Response Information

This document is meant to provide relevant Florida Trail information to emergency response personnel.



Primary Contact Information: Jenna Taylor
Southern Regional Program Manager, Florida Trail Association
e-mail: jennat@floridatrail.org

56 Miles of FT in Glades County.



Florida Trail GIS Data Webservice Link

6 FT Trailheads in Glades County.

ID	Trailhead Name	Longitude	Latitude	Address
TH83	Margaret Van de Velde Park	-81.067578	26.99566	
TH84	Big Bare Beach	-81.053346	27.002217	
TH85	Indian Prairie Canal Boat Launch	-80.972214	27.061015	
TH86	Alvin Ward Sr Memorial park	-81.081688	26.839096	
TH88	Liberty Point	-80.984324	26.811737	
TH129	Fisheating Creek Boat Ramp	-81.121059	26.927508	

6 FT Campsites in Citrus County.

ID	Campsite Name	Longitude	Latitude	Address
C40	Indian Prairie Campsite	-80.972033	27.060832	
C41	Liberty Point Campsite	-80.978423	26.804966	
C42	C-5A campsite	-81.11985	26.885279	
C43	Lakeport Campsite	-81.103544	26.977891	
C44	Buckhead Ridge Campsite	-80.874397	27.138832	
C143	Uncle Joe's Fish Camp	-80.985637	26.811686	

An interactive [map of the Florida Trail](#).

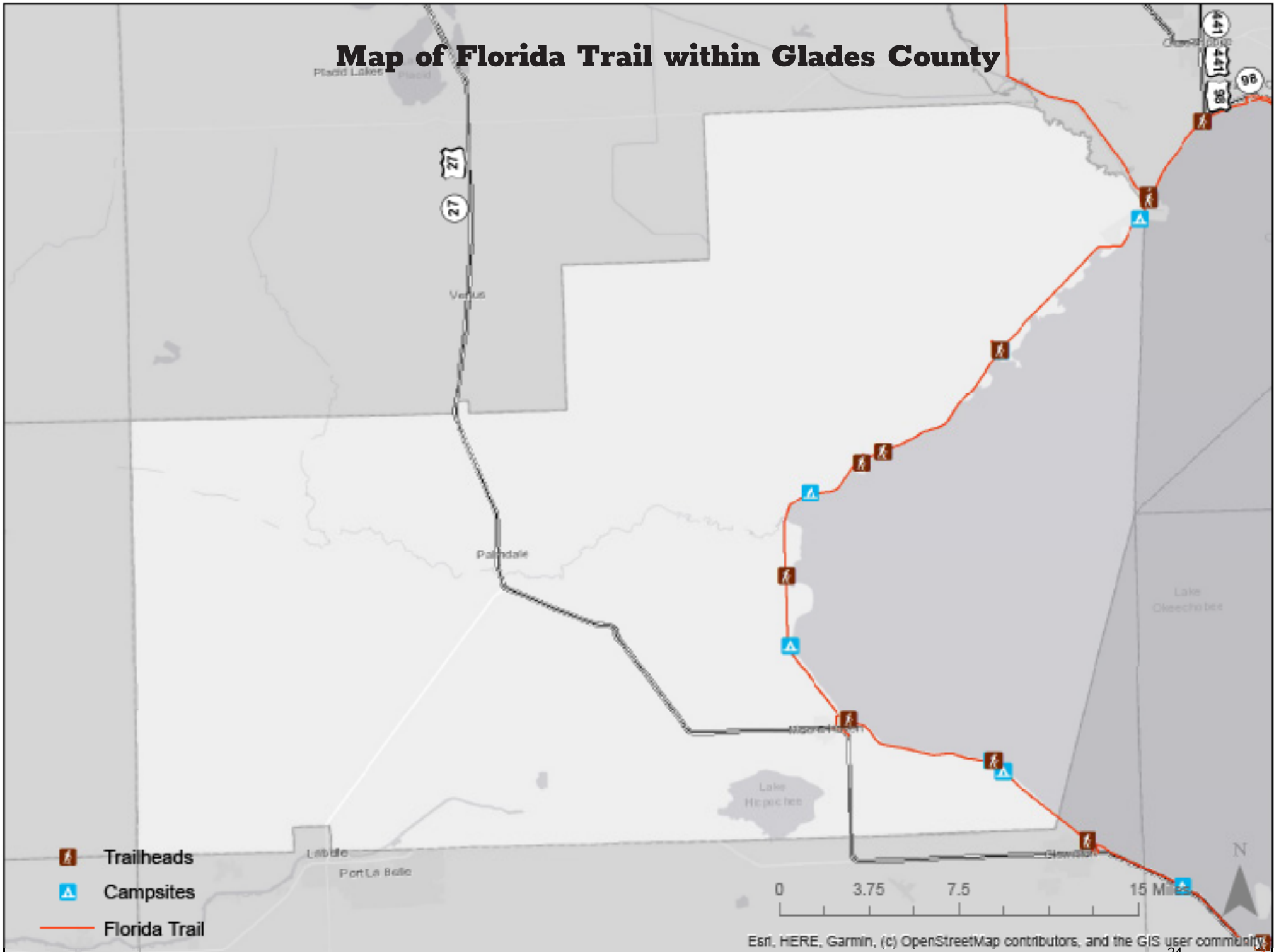
Florida Trail Interactive Map



Secondary Contact Information: Shawn Thomas Florida Trail Administrator, USDA Forest Service e-mail: shawn.c.thomas@usda.gov | phone: (850) 523-8586

The Florida Trail (FT) is a non-motorized footpath that extends from the Panhandle to the Everglades, connecting the state's unique natural, cultural, and historic resources and offering year-round recreational opportunities for residents and visitors.

Map of Florida Trail within Glades County



Esri, HERE, Garmin, (c) OpenStreetMap contributors, and the GIS user community

Hamilton County Florida Trail (FT) Emergency Response Information

This document is meant to provide relevant Florida Trail information to emergency response personnel.



Primary Contact Information: Jeff Glenn
North Trail Program Manager, Florida Trail Association
e-mail: jeffg@floridatrail.org

9 FT Trailheads in Citrus County.

ID	Trailhead Name	Longitude	Latitude	Address
TH25	Suwannee River boat launch	-83.159377	30.413994	
TH41	Swift Creek	-82.816188	30.342036	
TH42	Holton Creek	-83.05724	30.438936	
TH43	Hunt Check Station	-83.076392	30.443491	
TH106	SW 79th Terrace TH	-82.94136	30.400711	
TH107	Suwannee River Way-side Park	-82.739116	30.325579	
TH146	White Springs Tract	-82.748636	30.32633	
TH147	Downtown White Springs	-82.760156	30.329738	
TH148	Gibson Park	-83.09299	30.438925	



**Florida Trail
Interactive Map**

An interactive [map of the Florida Trail](#).

Secondary Contact Information: Shawn Thomas Florida Trail Administrator, USDA Forest Service e-mail: shawn.c.thomas@usda.gov | phone: (850) 523-8586

44 Miles of FT in Hamilton County.



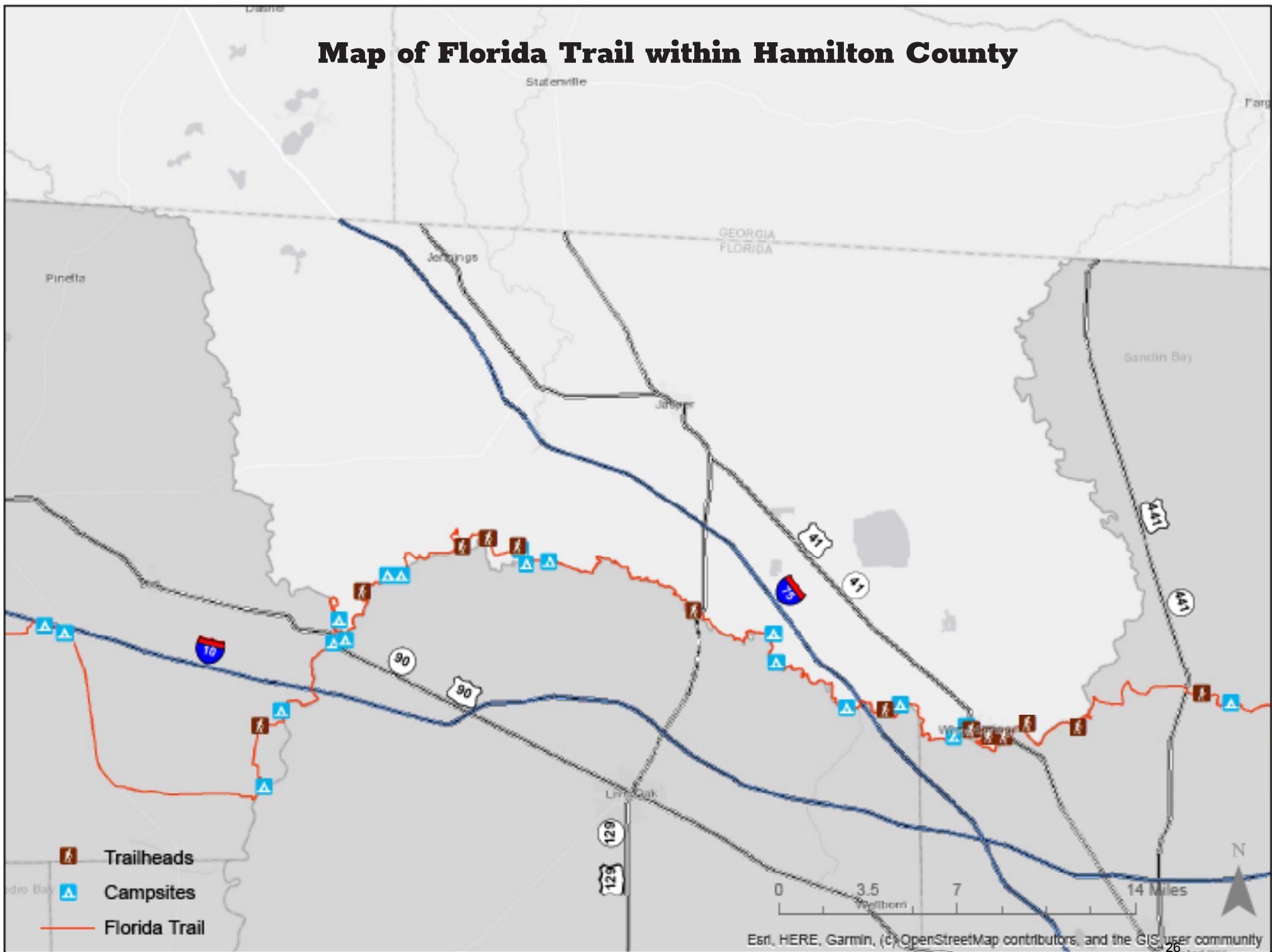
Florida Trail GIS Data Webservice Link

2 FT Campsites in Citrus County.

ID	Campsite Name	Longitude	Latitude	Address
C5	Campsite in clearing where road meets Suwannee River	-83.142636	30.422908	
C10	Old Suwannee Campsite	-83.170758	30.386239	
C13	Cable Crossing	-82.772011	30.326138	
C14	Suwannee River Farms Campsite	-82.889216	30.386707	
C15	Suwannee River Banks Campsite at Holton Creek	-83.051597	30.428304	
C16	Holton Creek Campsite	-83.05555	30.436736	
C18	Small campsite on Suwannee River	-83.133556	30.422912	
C33	Suwannee River Campsite at Swift Creek	-82.806677	30.344914	
C53	Disappearing creek	-82.887757	30.370133	
C54	Jerry Branch	-82.841852	30.343472	
C78	Holton Creek River Camp	-83.03599	30.429719	
C79	Stephen Foster Folk Culture Center State Park	-82.76306	30.331671	

The Florida Trail (FT) is a non-motorized footpath that extends from the Panhandle to the Everglades, connecting the state's unique natural, cultural, and historic resources and offering year-round recreational opportunities for residents and visitors.

Map of Florida Trail within Hamilton County



Hendry County Florida Trail (FT) Emergency Response Information

This document is meant to provide relevant Florida Trail information to emergency response personnel.



Primary Contact Information: Jenna Taylor
Southern Regional Program Manager, Florida Trail Association
e-mail: jennat@floridatrail.org

33 Miles of FT in Hendry County.



Florida Trail GIS Data Webservice Link

2 FT Trailheads in Hendry County.

ID	Trailhead Name	Longitude	Latitude	Trailhead Address
TH87	Wayside boat launch	-80.923523	26.761675	
TH133	STA5/6	-80.94121	26.433312	

2 FT Campsites in Hendry County.

ID	Campsite Name	Longitude	Latitude	Address
C141	Billie Swamp Safari	-81.055207	26.330203	
C142	Big Cypress Camp-ground	-80.995503	26.328462	

An interactive [map of the Florida Trail.](#)

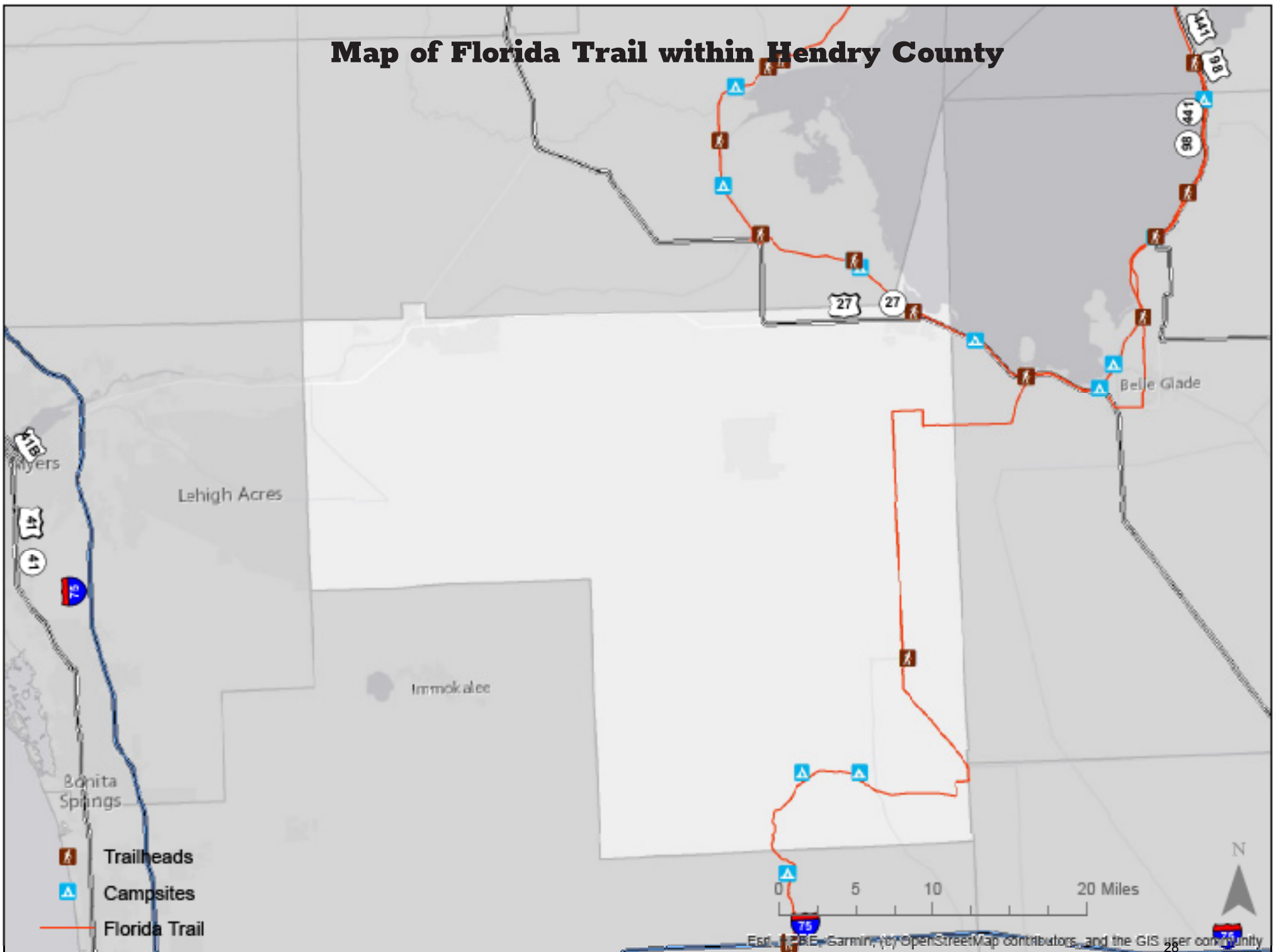
Secondary Contact Information: Shawn Thomas Florida Trail Administrator, USDA Forest Service e-mail: shawn.c.thomas@usda.gov | phone: (850) 523-8586

Florida Trail Interactive Map



The Florida Trail (FT) is a non-motorized footpath that extends from the Panhandle to the Everglades, connecting the state's unique natural, cultural, and historic resources and offering year-round recreational opportunities for residents and visitors.

Map of Florida Trail within Hendry County



Hernando County Florida Trail (FT) Emergency Response Information

This document is meant to provide relevant Florida Trail information to emergency response personnel.



Primary Contact Information: Jenna Taylor
Southern Regional Program Manager, Florida Trail Association
e-mail: jennat@floridatrail.org

4 FT Trailheads in Hernando County.

ID	Trailhead Name	Longitude	Latitude	Trailhead Address
TH123	Richloam Fire Tower	-82.112601	28.500271	
TH144	Withlacoochee State Trail-Ridge Manor	-82.218778	28.526755	
TH159	Snow Memorial HWY	-82.35918	28.609947	
TH160	Government Rd	-82.331888	28.614878	

46 Miles of FT in Hernando County.	 <p>Florida Trail GIS Data Webservice Link</p>
---	--

2 FT Campsites in Hernando County.

ID	Campsite Name	Longitude	Latitude	Address
C123	B-Loop Campsite	-82.238545	28.596878	
C124	A-Loop Designated Campsite	-82.294844	28.598583	

An interactive [map of the Florida Trail](#).

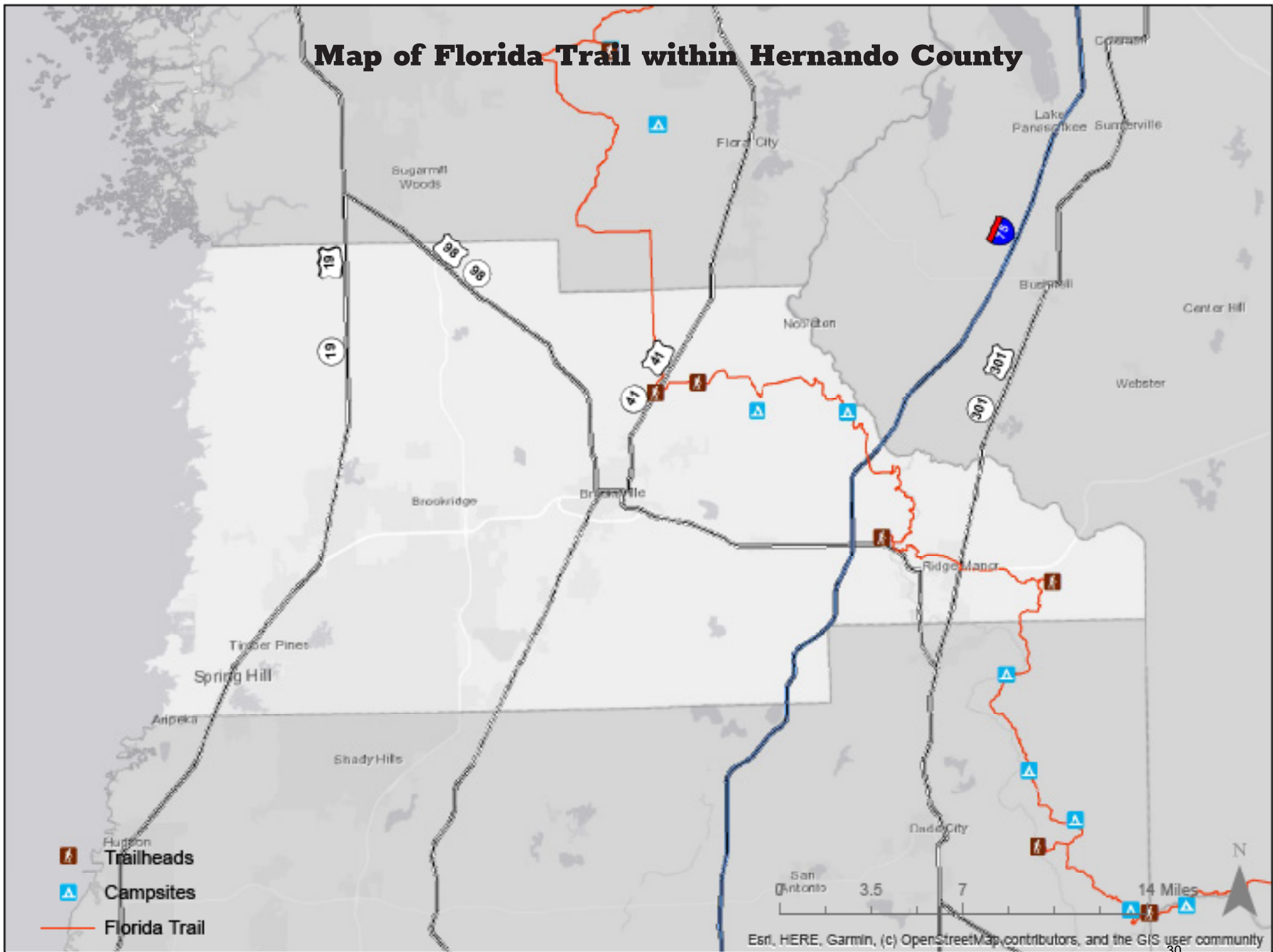
Secondary Contact Information: Shawn Thomas Florida Trail Administrator, USDA Forest Service e-mail: shawn.c.thomas@usda.gov | phone: (850) 523-8586

Florida Trail Interactive Map



The Florida Trail (FT) is a non-motorized footpath that extends from the Panhandle to the Everglades, connecting the state's unique natural, cultural, and historic resources and offering year-round recreational opportunities for residents and visitors.

Map of Florida Trail within Hernando County



Highlands County Florida Trail (FT)

Emergency Response Information



This document is meant to provide relevant Florida Trail information to emergency response personnel.

16 Miles of FT in Highlands County.	Primary Contact Information: Jenna Taylor Southern Regional Program Manager, Florida Trail Association e-mail: jennat@floridatrail.org
--	---

0 FT Trailheads in Highlands County.				
ID	Trailhead Name	Longitude	Latitude	Trailhead Address

0 FT Campsites in Highlands County.				
ID	Campsite Name	Longitude	Latitude	Campsite Address

An interactive [map of the Florida Trail](#).



**Florida Trail GIS Data
Webservice Link**

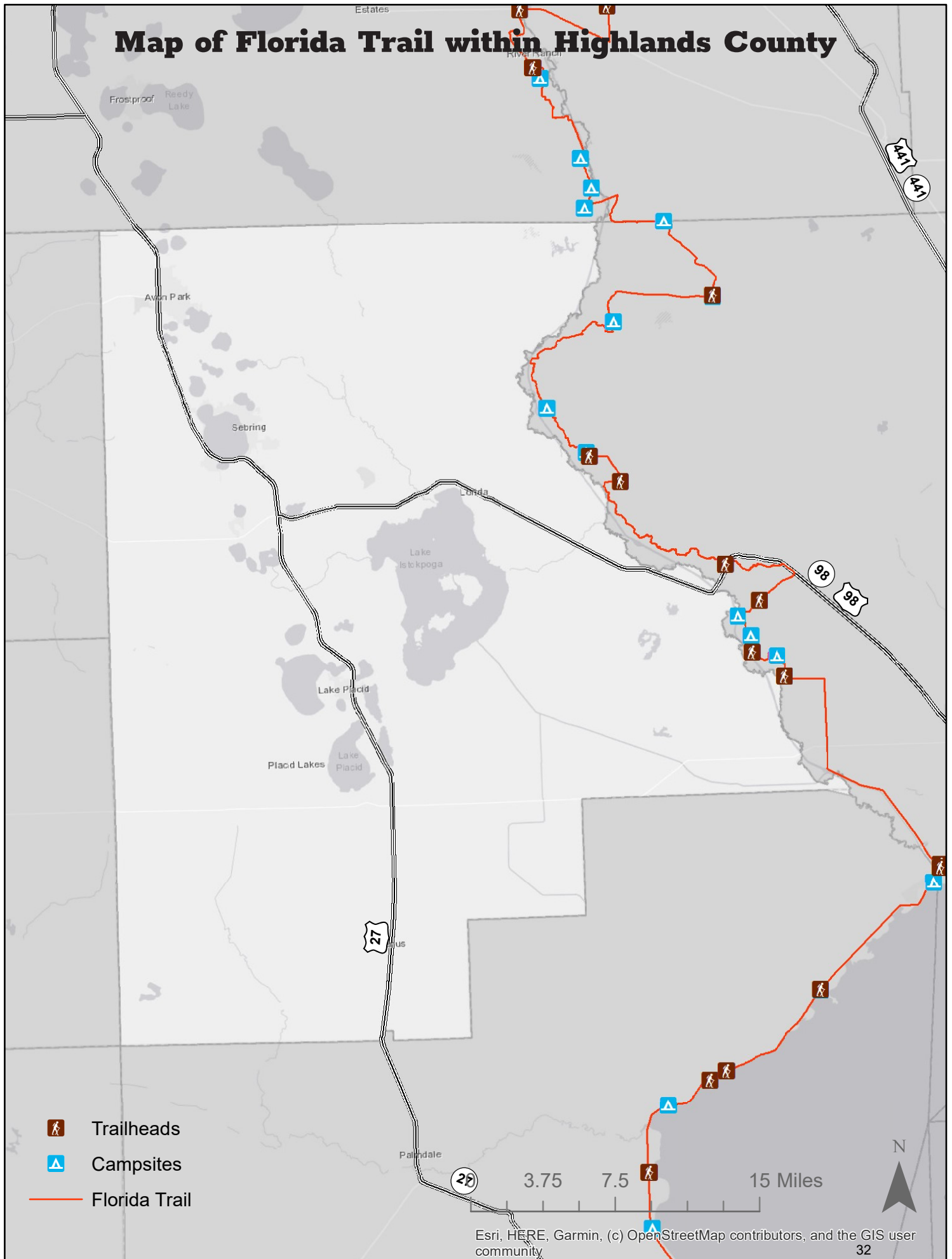


**Florida Trail
Interactive Map**

Secondary Contact Information: Shawn Thomas
Florida Trail Administrator, USDA Forest Service
e-mail: shawn.c.thomas@usda.gov | phone: (850)
523-8586

The Florida Trail (FT) is a non-motorized footpath that extends from the Panhandle to the Everglades, connecting the state's unique natural, cultural, and historic resources and offering year-round recreational opportunities for residents and visitors.

Map of Florida Trail within Highlands County



Jefferson County Florida Trail (FT) Emergency Response Information



This document is meant to provide relevant Florida Trail information to emergency response personnel.

35 Miles of FT in Jefferson County.	Primary Contact Information: Jeff Glenn North Trail Program Manager, Florida Trail Association e-mail: jeffg@floridatrail.org
--	--

0 FT Trailheads in Jefferson County.				
ID	Trailhead Name	Longitude	Latitude	Trailhead Address

3 FT Campsites in Jefferson County.				
ID	Campsite Name	Longitude	Latitude	Campsite Address
C31	Aucilla River Camp	-83.943485	30.191132	
C34	Pinhook Campsite	-84.021345	30.127909	
C108	Upper Aucilla Camp	-83.891889	30.260447	

An interactive [map of the Florida Trail](#).



**Florida Trail GIS Data
Webservice Link**

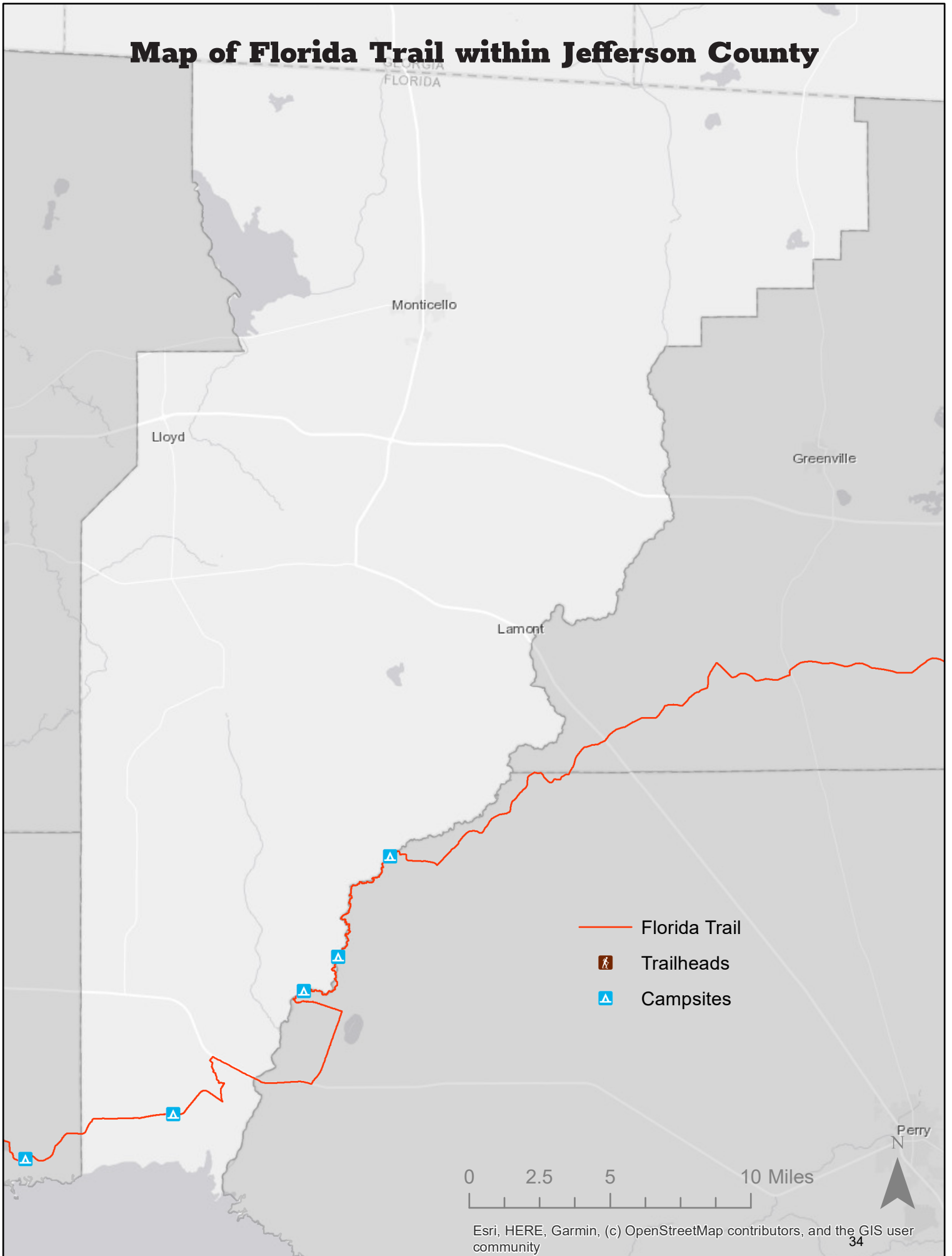


**Florida Trail
Interactive Map**

Secondary Contact Information: Shawn Thomas
Florida Trail Administrator, USDA Forest Service
e-mail: shawn.c.thomas@usda.gov | phone: (850)
523-8586

The Florida Trail (FT) is a non-motorized footpath that extends from the Panhandle to the Everglades, connecting the state's unique natural, cultural, and historic resources and offering year-round recreational opportunities for residents and visitors.

Map of Florida Trail within Jefferson County



Lake County Florida Trail (FT) Emergency Response Information



This document is meant to provide relevant Florida Trail information to emergency response personnel.

41 Miles of FT in Lake County.	Primary Contact Information: Jenna Taylor Southern Regional Program Manager, Florida Trail Association e-mail: jennat@floridatrail.org
---------------------------------------	---

5 FT Trailheads in Lake County.				
ID	Trailhead Name	Longitude	Latitude	Trailhead Address
TH29	Clearwater Lake Trailhead	-81.550256	28.976746	
TH30	Alexander Springs Recreation Area	-81.577503	29.079213	
TH31	SR 19 Trailhead	-81.629785	29.074266	
TH50	Bear Pond Trailhead	-81.428027	28.819235	
TH51	Cassia Trailhead	-81.461482	28.890042	

6 FT Campsites in Lake County.				
ID	Campsite Name	Longitude	Latitude	Campsite Address
C7	Trail Shelter	-81.421793	28.825087	
C19	Sulphur Campsite	-81.439441	28.872335	
C84	Alexander Springs Recreation Area	-81.577958	29.079185	
C85	Clearwater Lake Recreation Area	-81.552527	28.978634	
C136	Black Creek Campsite	-81.435295	28.857316	
C146	Sawgrass Fill Camp	-81.494286	28.93927	

An interactive [map of the Florida Trail](#).



**Florida Trail GIS Data
Webservice Link**

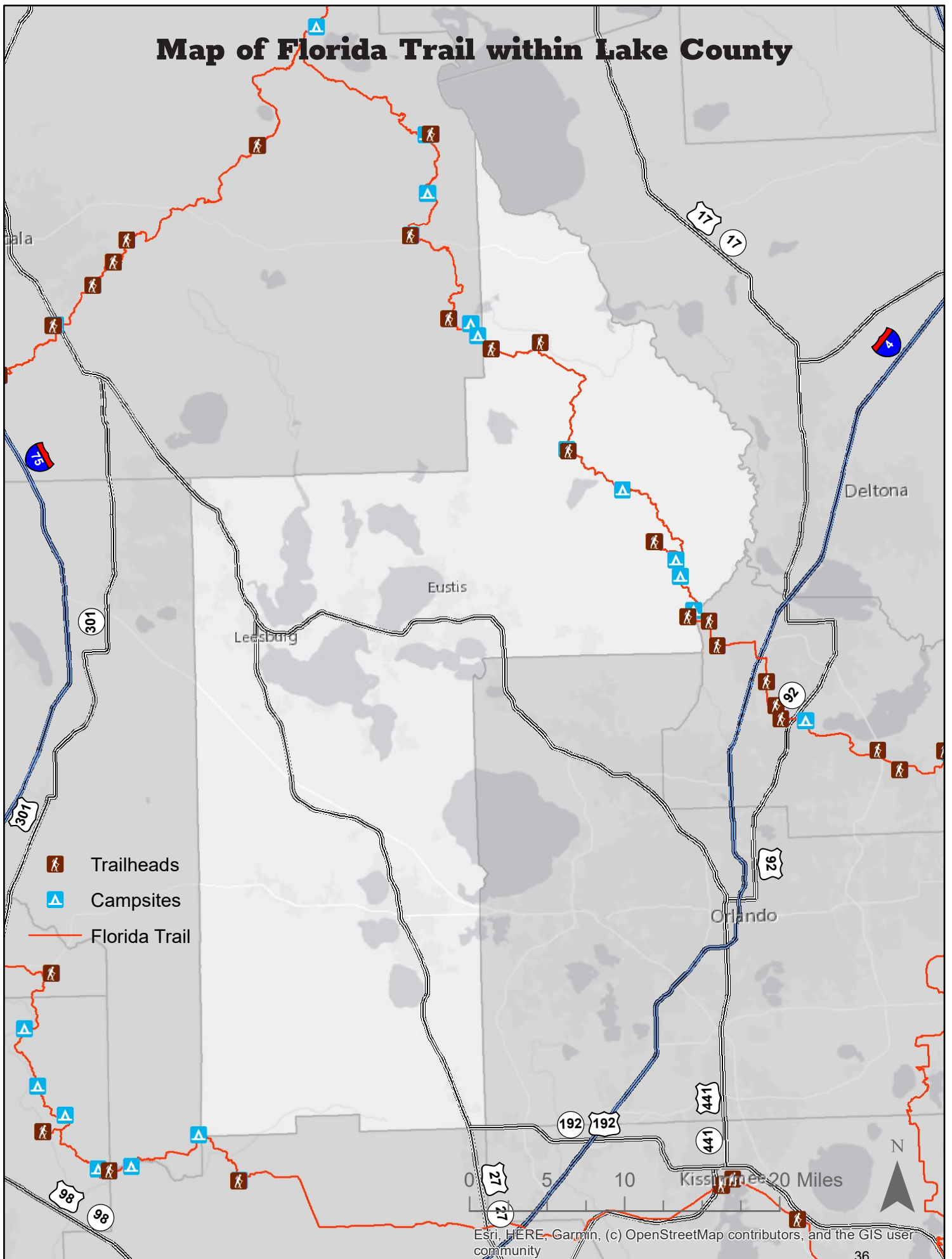


**Florida Trail
Interactive Map**

Secondary Contact Information: Shawn Thomas
Florida Trail Administrator, USDA Forest Service
e-mail: shawn.c.thomas@usda.gov | phone: (850)
523-8586

The Florida Trail (FT) is a non-motorized footpath that extends from the Panhandle to the Everglades, connecting the state's unique natural, cultural, and historic resources and offering year-round recreational opportunities for residents and visitors.

Map of Florida Trail within Lake County



Liberty County Florida Trail (FT) Emergency Response Information



This document is meant to provide relevant Florida Trail information to emergency response personnel.

46 Miles of FT in Liberty County.	Primary Contact Information: Adam Fryska Panhandle Regional Program Manager, Florida Trail Association e-mail: adamf@floridatrail.org
--	--

5 FT Trailheads in Liberty County.				
ID	Trailhead Name	Longitude	Latitude	Trailhead Address
TH60	Savannah Trailhead	-85.018267	30.297544	
TH104	Camel Lake Campground TH	-84.9872	30.27707	
TH105	Porter Lake Campground TH	-84.67736	30.177093	
TH149	Jewel Tower	-84.727726	30.196779	
TH150	Villas Trailhead	-84.885663	30.219013	

6 FT Campsites in Liberty County.				
ID	Campsite Name	Longitude	Latitude	Campsite Address
C127	Indian Creek Camp	-84.727221	30.197775	
C128	Sapling Head Campsite	-84.802478	30.214196	
C129	Vilas Campsite	-84.88341	30.218689	
C150	Porter Lake Campground	-84.67735	30.176845	
C154	Camel Lake Campground	-84.986554	30.276757	
C168	Bonnet Pond	-84.95435	30.2571	

An interactive [map of the Florida Trail](#).



**Florida Trail GIS Data
Webservice Link**

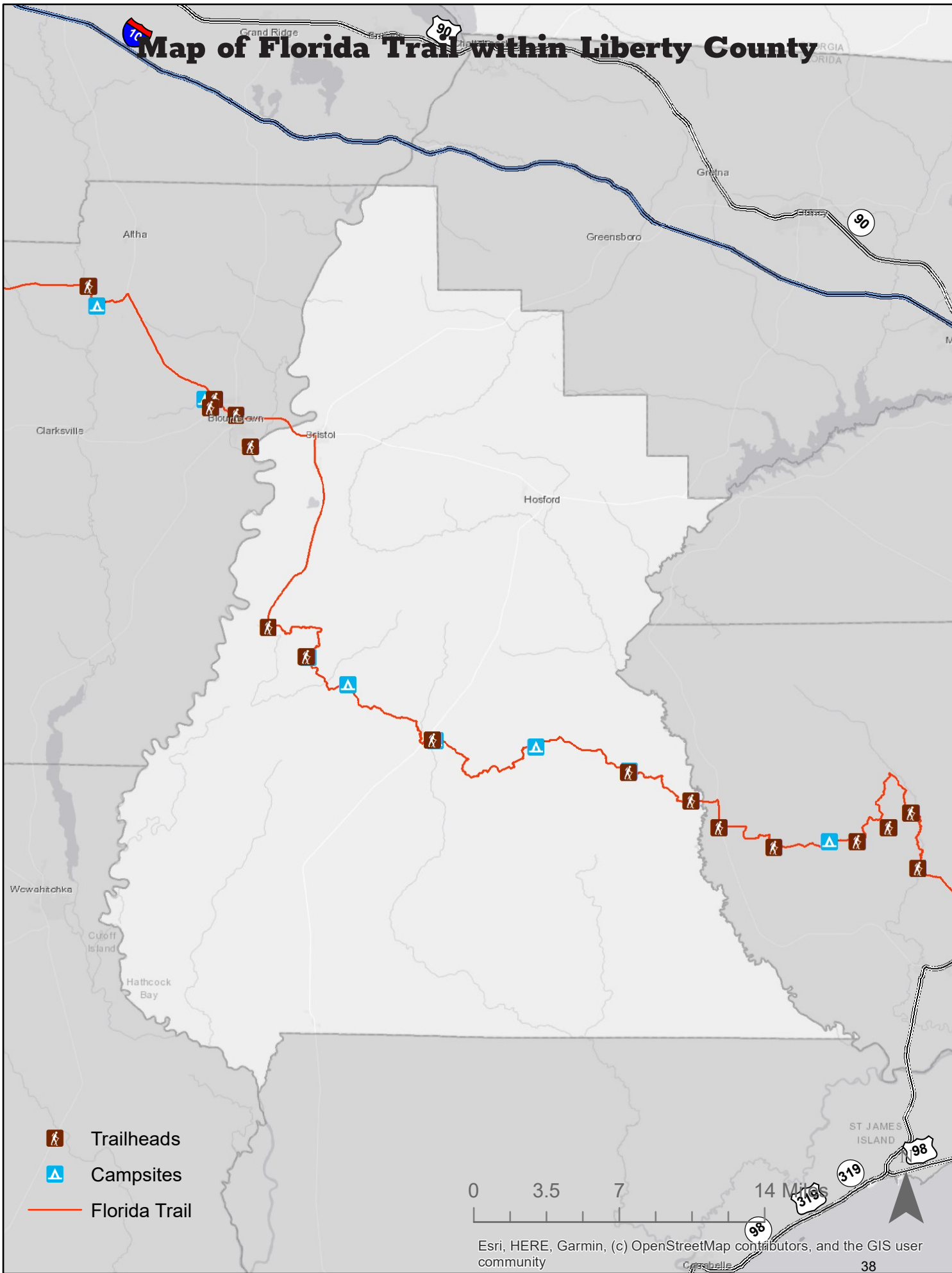


**Florida Trail
Interactive Map**

Secondary Contact Information: Shawn Thomas
Florida Trail Administrator, USDA Forest Service
e-mail: shawn.c.thomas@usda.gov | phone: (850)
523-8586

The Florida Trail (FT) is a non-motorized footpath that extends from the Panhandle to the Everglades, connecting the state's unique natural, cultural, and historic resources and offering year-round recreational opportunities for residents and visitors.

Map of Florida Trail within Liberty County



- Trailheads
- Campsites
- Florida Trail



Esri, HERE, Garmin, (c) OpenStreetMap contributors, and the GIS user community

Madison County Florida Trail (FT) Emergency Response Information

This document is meant to provide relevant Florida Trail information to emergency response personnel.



Primary Contact Information: Jeff Glenn
North Trail Program Manager, Florida Trail Association
e-mail: jeffg@floridatrail.org

1 FT Trailheads in Madison County.

ID	Trailhead Name	Longitude	Latitude	Trailhead Address
TH12	Black Unit	-83.22689	30.337426	

<h2>61 Miles of FT in Madison County.</h2>	 <p>Florida Trail GIS Data Webservice Link</p>
--	--

6 FT Campsites in Madison County.

ID	Campsite Name	Longitude	Latitude	Address
C2	Withlacoochee Camp	-83.174989	30.397824	
C3	Coopers Bluff Campsite	-83.178462	30.38471	
C4	Mill Creek North Campsite	-83.224926	30.302731	
C76	Yogi Bears Jellystone Park	-83.368157		
C77	Deerwood Inn & Madison Campground	-83.35556		
C130	Black Tract Campsite	-83.213277		

An interactive [map of the Florida Trail](#).

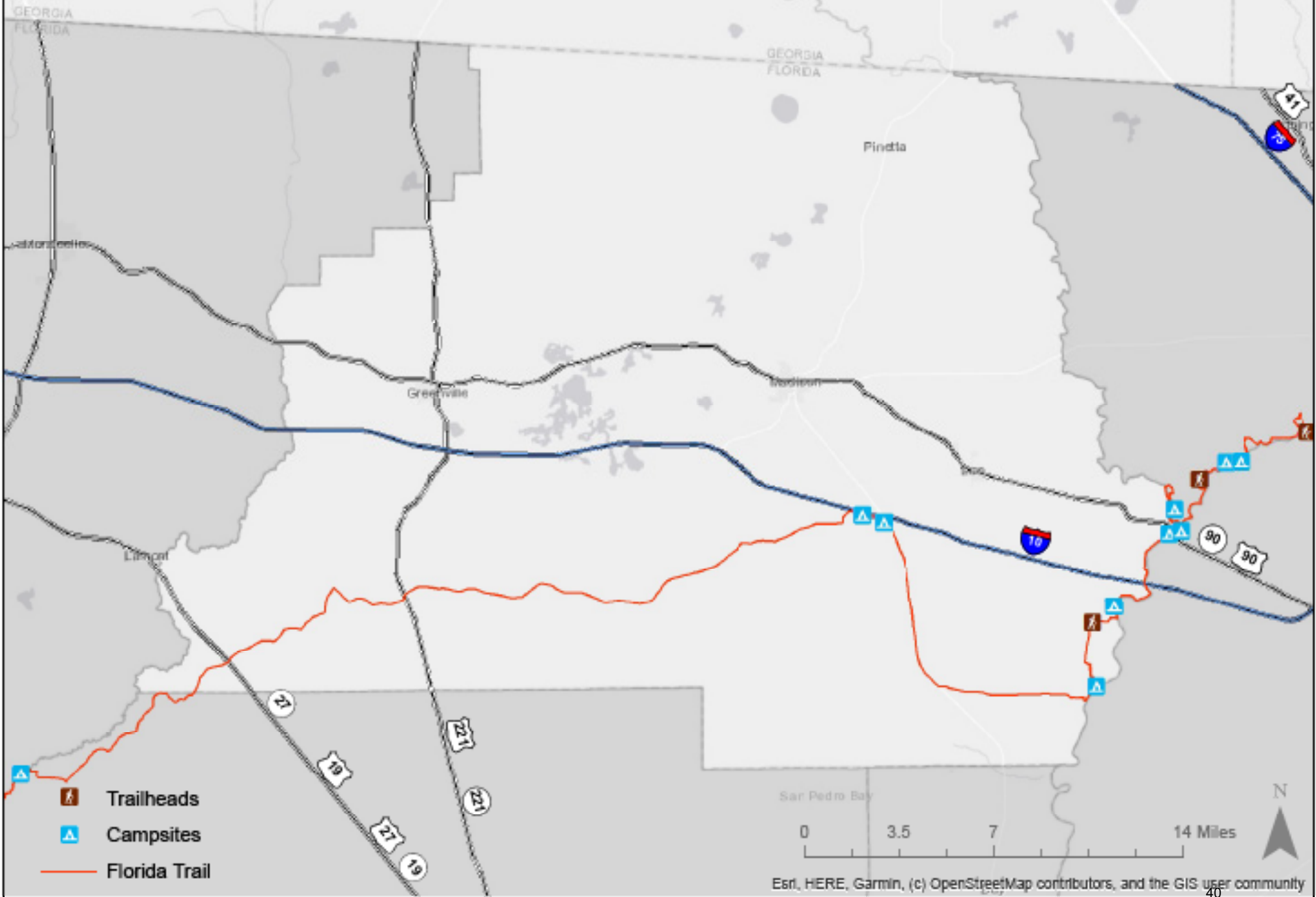
Secondary Contact Information: Shawn Thomas Florida Trail Administrator, USDA Forest Service e-mail: shawn.c.thomas@usda.gov | phone: (850) 523-8586

Florida Trail Interactive Map



The Florida Trail (FT) is a non-motorized footpath that extends from the Panhandle to the Everglades, connecting the state's unique natural, cultural, and historic resources and offering year-round recreational opportunities for residents and visitors.

Map of Florida Trail within Madison County



Marion County Florida Trail (FT) Emergency Response Information

This document is meant to provide relevant Florida Trail information to emergency response personnel.



Primary Contact Information: Jeff Glenn
North Trail Program Manager, Florida Trail Association
e-mail: jeffg@floridatrail.org

12 FT Trailheads in Marion County.

ID	Trailhead Name	Longitude	Latitude	Address
TH75	Eaton Creek Trailhead	-81.873596	29.269485	
TH76	Pruitt Trailhead	-82.377709	29.04568	
TH77	Santos Trailhead	-82.096049	29.105251	
TH79	Baseline Rd Trailhead	-82.052832	29.142273	
TH80	Marshall Swamp Trailhead	-82.016225	29.183742	
TH81	Land Bridge Trailhead	-82.154849	29.059982	
TH111	Lake Delancy West	-81.78869	29.42946	
TH112	Hopkins Prairie	-81.688548	29.276618	
TH113	Juniper Springs Recreation Area	-81.712985	29.182052	
TH117	64th Ave TH	-82.030749	29.163308	
TH118	49th Ave Trailhead	-82.201916	29.040081	
TH119	Shangri-La Campground	-82.240409	29.038058	
TH120	Bridges Rd TH	-82.435677	29.043754	
TH141	Farles Lake Recreation Area	-81.674441	29.103636	

128 Miles of FT in Marion County.



Florida Trail GIS Data Webservice Link

7 FT Campsites in Marion County.

ID	Campsite Name	Longitude	Latitude	Address
C21	Grassy Pond	-81.808234	29.378441	
C48	Juniper Springs Recreation Area	-81.712284	29.182125	
C49	Buck Lake Group Use Area	-81.650859	29.098455	
C50	Hopkins Prairie Campground	-81.693715	29.275866	
C51	Hidden Pond Camp	-81.693614	29.221283	
C62	Shangri-La Campground	-82.240471	29.038469	
C83	Lake Delancy West	-81.788604	29.42935	
C86	Santos Campground	-82.094165	29.105841	
C92	Coon Hollow	-81.643871	29.086646	
C125	Land Bridge Campsite	-82.157664	29.058595	
C126	Spring Park Campsite	-82.2752	29.044383	
C147	SW 49th Ave	-82.201056	29.040917	

An interactive [map of the Florida Trail](#).

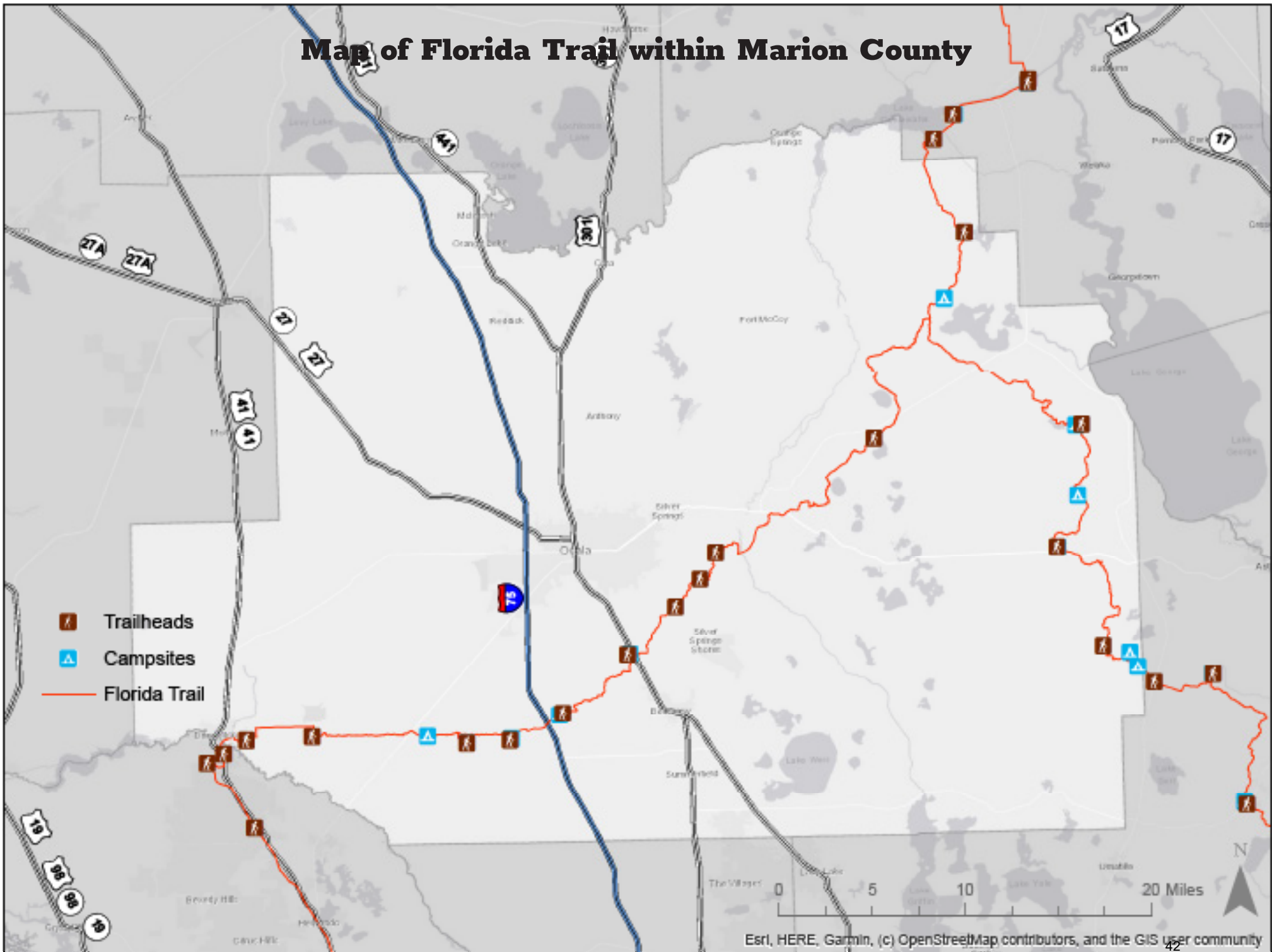
Secondary Contact Information: Shawn Thomas
 Florida Trail Administrator, USDA Forest Service
 e-mail: shawn.c.thomas@usda.gov | phone: (850) 523-8586

Florida Trail Interactive Map



The Florida Trail (FT) is a non-motorized footpath that extends from the Panhandle to the Everglades, connecting the state's unique natural, cultural, and historic resources and offering year-round recreational opportunities for residents and visitors.

Map of Florida Trail within Marion County



Martin County Florida Trail (FT) Emergency Response Information



This document is meant to provide relevant Florida Trail information to emergency response personnel.

Primary Contact Information: Jenna Taylor
Southern Regional Program Manager, Florida Trail Association
e-mail: jennat@floridatrail.org

2 FT Trailheads in Martin County.

ID	Trailhead Name	Longitude	Latitude	Address
TH9	Port Mayaca Recreation Area	-80.619129	26.986383	
TH90	Chancey Bay Creek boat launch	-80.661541	27.090409	

78 Miles of FT in Martin County.



Florida Trail GIS Data Webservice Link

0 FT Campsites in Martin County.

ID	Campsite Name	Longitude	Latitude	Address

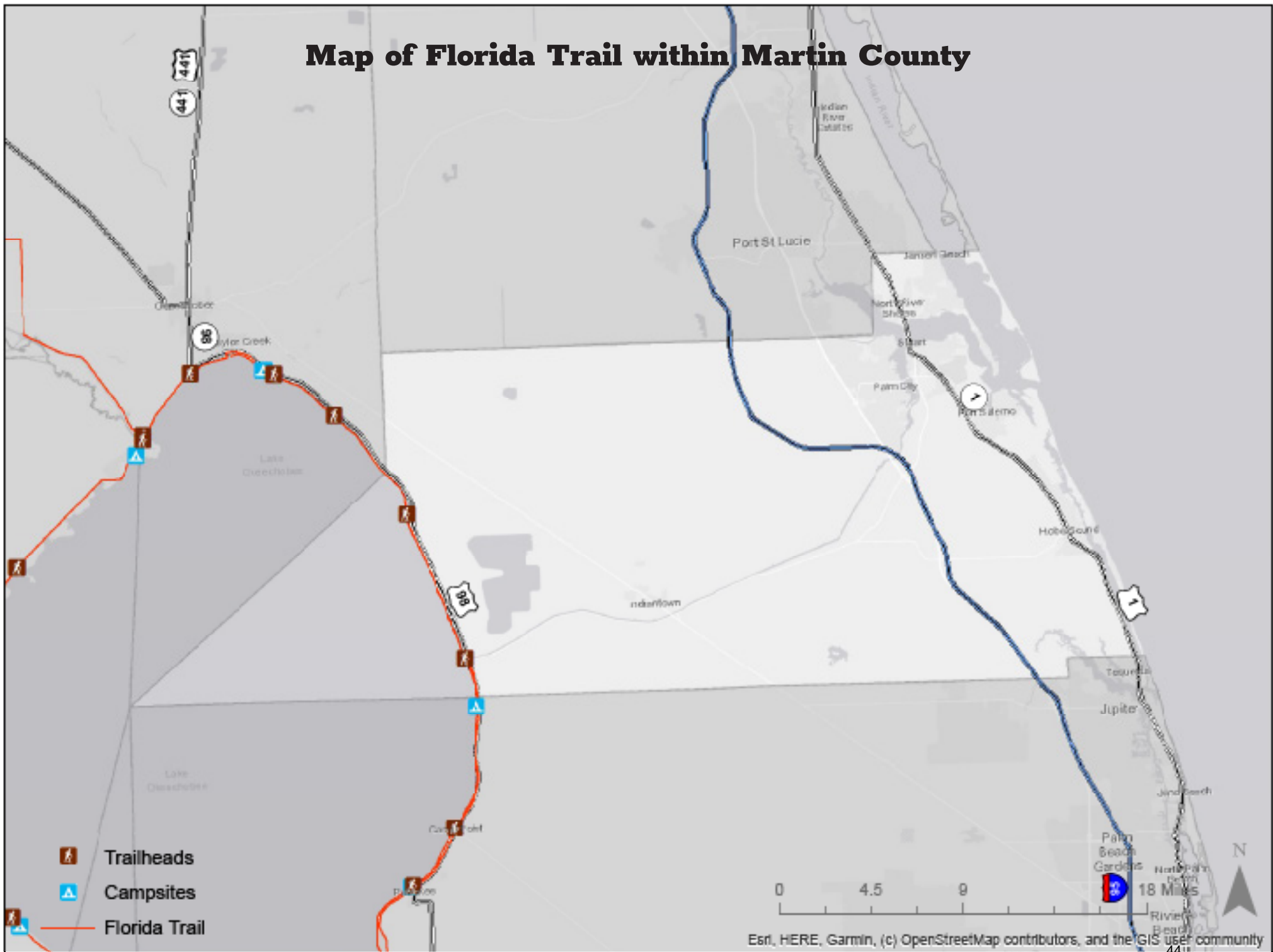
An interactive [map of the Florida Trail](#).

Florida Trail Interactive Map

Secondary Contact Information: Shawn Thomas Florida Trail Administrator, USDA Forest Service e-mail: shawn.c.thomas@usda.gov | phone: (850) 523-8586

The Florida Trail (FT) is a non-motorized footpath that extends from the Panhandle to the Everglades, connecting the state’s unique natural, cultural, and historic resources and offering year-round recreational opportunities for residents and visitors.

Map of Florida Trail within Martin County



Okaloosa County Florida Trail (FT)

Emergency Response Information



This document is meant to provide relevant Florida Trail information to emergency response personnel.

74 Miles of FT in Okaloosa County.	Primary Contact Information: Adam Fryska Panhandle Regional Program Manager, Florida Trail Association e-mail: adamf@floridatrail.org
---	--

3 FT Trailheads in Okaloosa County.				
ID	Trailhead Name	Longitude	Latitude	Trailhead Address
TH97	Jr. Walton Pond	-86.471691	30.695265	
TH98	SR 85 Trailhead	-86.571907	30.686794	
TH132	Hurricane Lake North Campground	-86.7543	30.944475	

7 FT Campsites in Okaloosa County.				
ID	Campsite Name	Longitude	Latitude	Campsite Address
C57	Jr. Walton Pond	-86.469289	30.695298	
C105	Blackwater Shelter	-86.741874	30.875768	
C106	Hurricane Lake North Camp-ground	-86.754291	30.944167	
C113	Pearl Campsite	-86.559579	30.688493	
C169	Guest Lake	-86.765351	30.660789	
	Karick Lake South Campground	-86.644678	30.893317	
	Karrick Lake North Campground	-86.640683	30.89608	

An interactive [map of the Florida Trail](#).



Florida Trail GIS Data Webservice Link

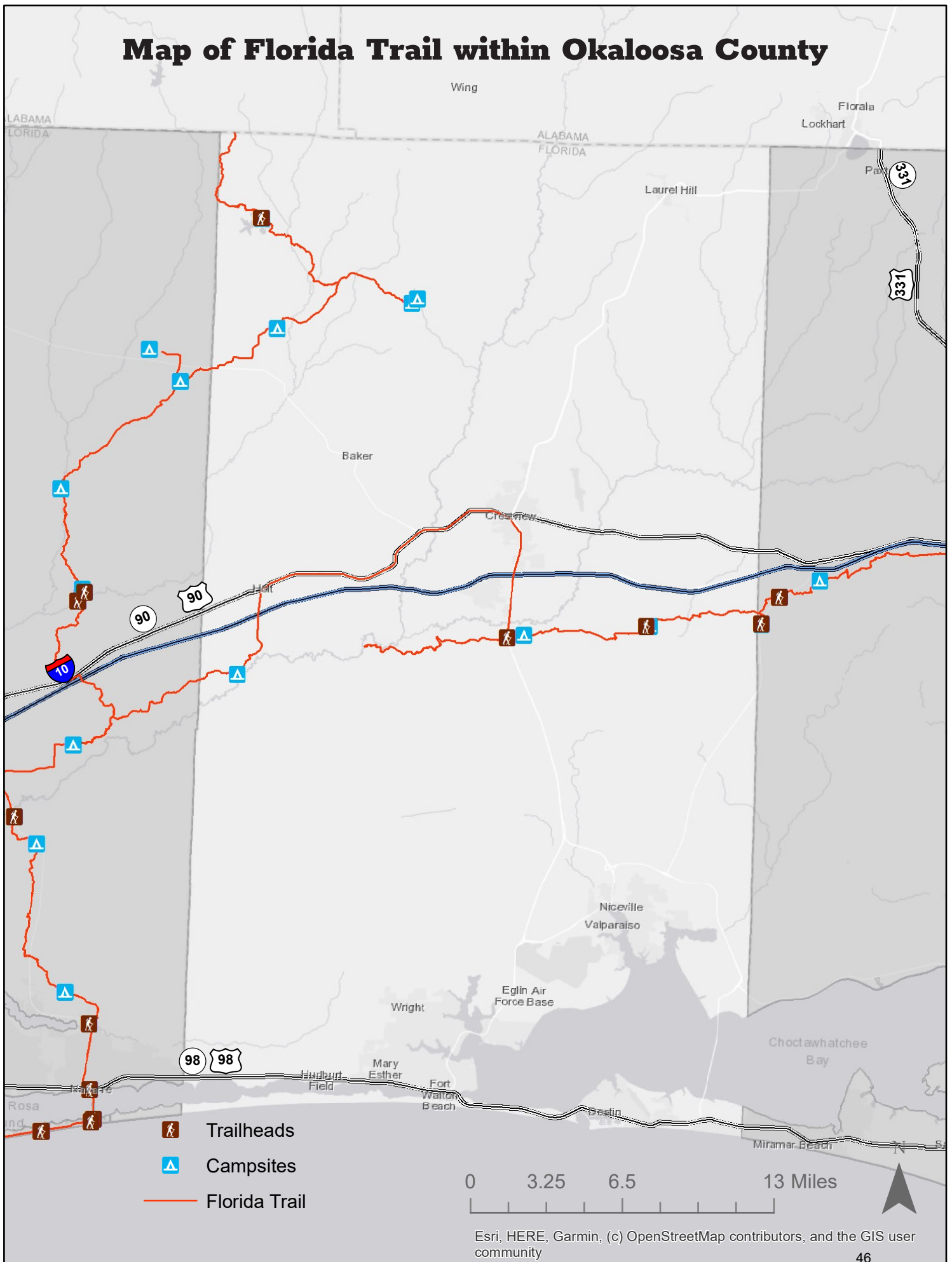


Florida Trail Interactive Map

Secondary Contact Information: Shawn Thomas
Florida Trail Administrator, USDA Forest Service
e-mail: shawn.c.thomas@usda.gov | phone: (850) 523-8586

The Florida Trail (FT) is a non-motorized footpath that extends from the Panhandle to the Everglades, connecting the state's unique natural, cultural, and historic resources and offering year-round recreational opportunities for residents and visitors.

Map of Florida Trail within Okaloosa County



Esri, HERE, Garmin, (c) OpenStreetMap contributors, and the GIS user community

Okeechobee County Florida Trail (FT)

Emergency Response Information



This document is meant to provide relevant Florida Trail information to emergency response personnel.

72 Miles of FT in Okeechobee County.	Primary Contact Information: Jenna Taylor Southern Regional Program Manager, Florida Trail Association e-mail: jennat@floridatrail.org
---	---

12 FT Trailheads in Okeechobee County.

ID	Trailhead Name	Longitude	Latitude	Trailhead Address
TH3	Micco Landing	-81.041726	27.382906	
TH8	Yates Marsh Trailhead	-81.021088	27.316856	
TH52	Chandler Slough East TH	-81.013449	27.355114	
TH55	C. Scott Driver Park	-80.868168	27.152681	
TH89	Henry Creek	-80.716515	27.16279	
TH91	Lake Okeechobee Park	-80.830054	27.196022	
TH92	Nubbin Slough boat launch	-80.763525	27.193386	
TH127	Starvation Slough Trailhead	-81.153282	27.466823	
TH128	Platts Bluff Boat Launch	-80.99425	27.2973	
TH135	Okee-Tantie Recreation Area	-80.86803	27.150113	
TH136	Oak Creek Trailhead	-81.128184	27.44747	
TH137	Kissimmee Prairie Preserve State Park	-81.04561	27.585334	

11 FT Campsites in Okeechobee County.

ID	Campsite Name	Longitude	Latitude	Campsite Address
C59	Starvation Slough South	-81.155814	27.470063	
C60	Starvation Slough North	-81.188128	27.504341	
C61	Cowboy Crossing Campsite	-81.129907	27.567827	
C99	Micco Landing Campsite	-81.041921	27.383292	
C100	Lakeview RV Park	-80.868158	27.151161	
C114	Nubbin Slough Camp	-80.771417	27.1965	
C115	Yates Marsh South Camp	-81.000038	27.313323	
C138	Chandler Slough South	-81.032212	27.344214	
C144	Chandler Slough East	-81.021687	27.328817	
C145	Kissimmee Prairie Preserve State Park Campground	-81.045365	27.584208	
C139	Pine Island Slough Campsite	-81.085071	27.642389	



**Florida Trail GIS Data
Webservice Link**

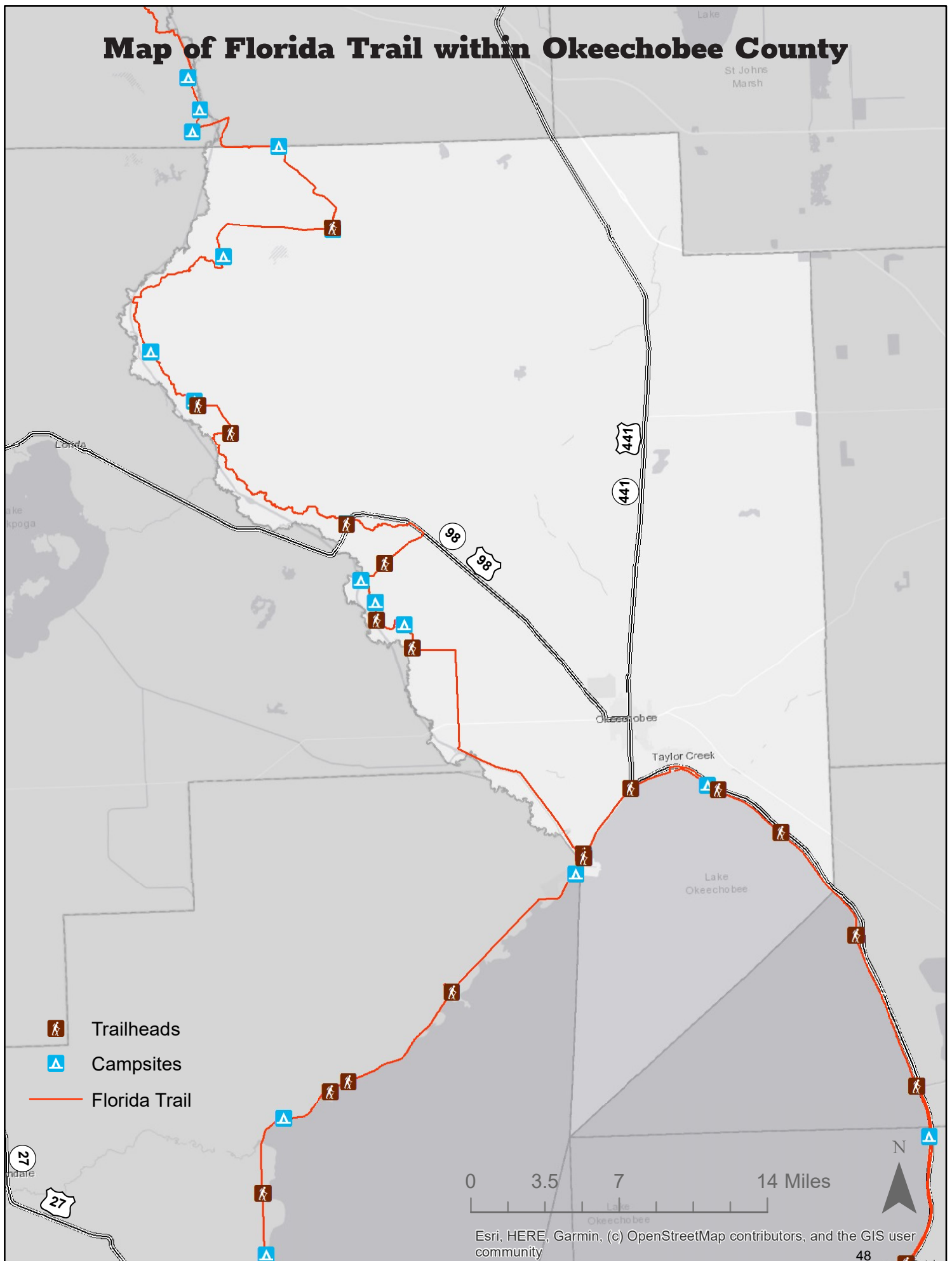


**Florida Trail
Interactive Map**

An interactive map of the Florida Trail.
Secondary Contact Information: Shawn Thomas
Florida Trail Administrator, USDA Forest Service
e-mail: shawn.c.thomas@usda.gov
phone: (850) 523-8586

The Florida Trail (FT) is a non-motorized footpath that extends from the Panhandle to the Everglades, connecting the state's unique natural, cultural, and historic resources and offering year-round recreational opportunities for residents and visitors.

Map of Florida Trail within Okeechobee County



Orange County Florida Trail (FT) Emergency Response Information

This document is meant to provide relevant Florida Trail information to emergency response personnel.



Primary Contact Information: Jenna Taylor
Southern Regional Program Manager, Florida Trail Association
e-mail: jennat@floridatrail.org

101 Miles of FT in Orange County.



Florida Trail GIS Data Webservice Link

4 FT Trailheads in Orange County.

ID	Trailhead Name	Longitude	Latitude	Address
TH13	Parking off Power Line Rd	-80.928855	28.504289	
TH24	Wheeler Rd Trailhead	-80.996572	28.569265	
TH26	Phillips Rd/ Joshua Creek	-81.042307	28.59194	
TH138	Seminole Ranch	-80.988115	28.540464	

5 FT Campsites in Orange County.

ID	Campsite Name	Longitude	Latitude	Address
C118	Tiger Branch Camp	-80.954546	28.47778	
C134	Seminole Ranch	-80.98358	28.544509	
C156	Fern Campsite	-81.009307	28.587038	
C159	Joshua Creek Campsite	-81.04574	28.599681	
C167	Hoot Owl Campsite	-80.978388	28.514318	

An interactive [map of the Florida Trail](#).

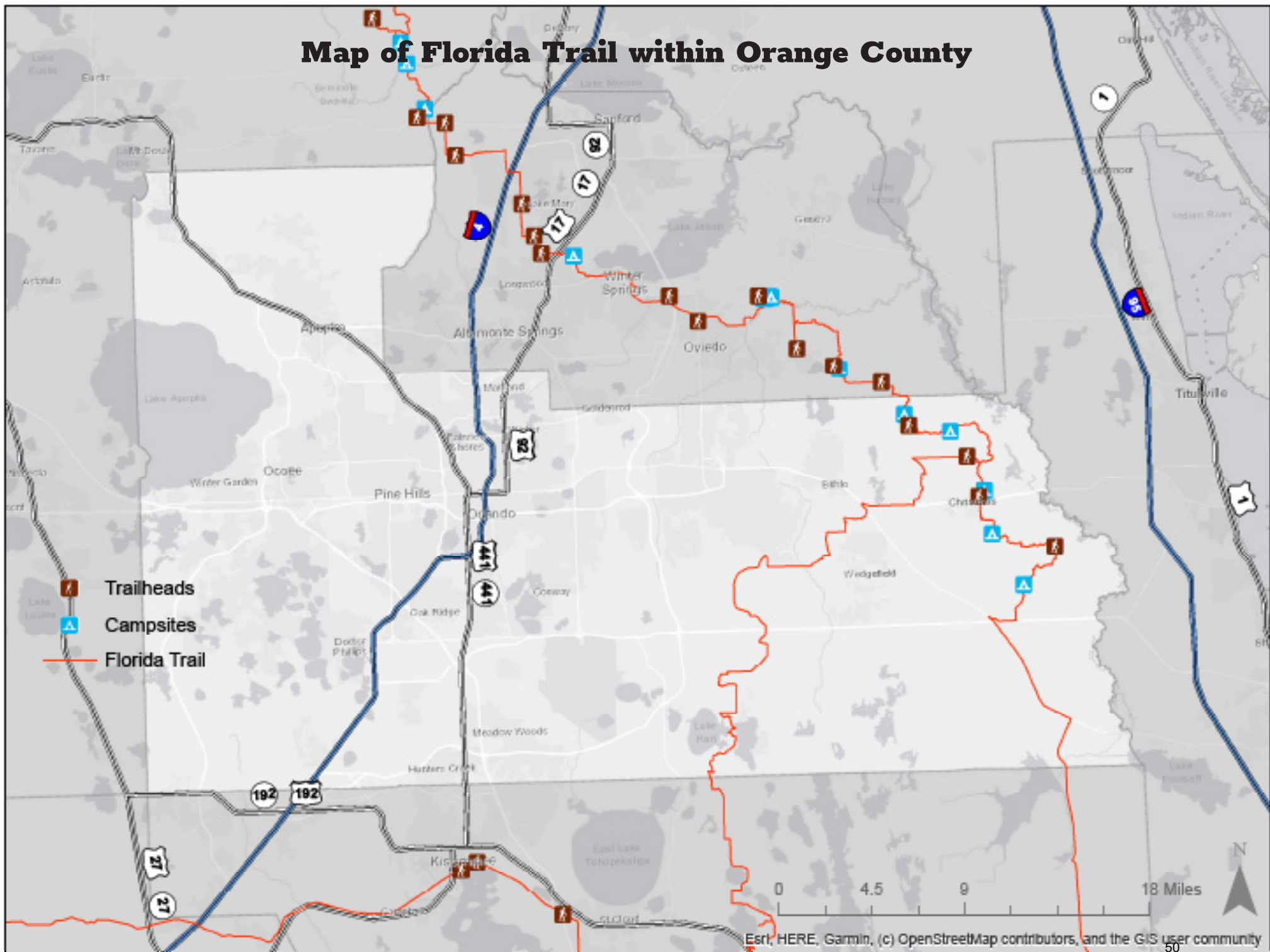
Florida Trail Interactive Map



Secondary Contact Information: Shawn Thomas Florida Trail Administrator, USDA Forest Service e-mail: shawn.c.thomas@usda.gov | phone: (850) 523-8586

The Florida Trail (FT) is a non-motorized footpath that extends from the Panhandle to the Everglades, connecting the state's unique natural, cultural, and historic resources and offering year-round recreational opportunities for residents and visitors.

Map of Florida Trail within Orange County



Osceola County Florida Trail (FT) Emergency Response Information



This document is meant to provide relevant Florida Trail information to emergency response personnel.

176 Miles of FT in Osceola County.	Primary Contact Information: Jenna Taylor Southern Regional Program Manager, Florida Trail Association e-mail: jennat@floridatrail.org
---	---

8 FT Trailheads in Osceola County.

ID	Trailhead Name	Longitude	Latitude	Trailhead Address
TH6	Three Lakes WMA Check Station	-81.127408	27.805292	
TH7	Prairie Lakes Rd	-81.124894	27.927661	
TH115	Herky Huffman/ Bull Creek	-80.932527	28.116546	
TH116	Forever Florida Visitor Center	-81.038569	28.042805	
TH124	Kissimmee Lakefront Park	-81.408698	28.287832	
TH125	Partin Triangle Park	-81.329095	28.254113	
TH126	Osceola Fish Management Area	-81.201275	27.804502	
TH142	Brinson Park	-81.396265	28.293233	

9 FT Campsites in Osceola County.

ID	Campsite Name	Longitude	Latitude	Campsite Address
C11	Three Lakes Camp	-81.067032	27.979422	
C25	Little Scrub Campsite	-80.948653	28.006109	
C26	Jane Green campsite	-80.927606	28.106734	
C27	Tracy Branch Outpost: Forever Florida	-80.99044	28.037532	
C70	Three Lakes Group Campsite	-81.125859	27.910016	
C94	Parker Hammock Camp	-81.134673	27.908067	
C95	Lake Jackson Campground	-81.150012	27.909205	
C96	Dry Pond Camp	-81.154961	27.90722	
C97	Godwin Hammock Camp	-81.140677	27.859787	

An interactive [map of the Florida Trail](#).



**Florida Trail GIS Data
Webservice Link**



**Florida Trail
Interactive Map**




Secondary Contact Information: Shawn Thomas
Florida Trail Administrator, USDA Forest Service
e-mail: shawn.c.thomas@usda.gov | phone: (850)
523-8586

The Florida Trail (FT) is a non-motorized footpath that extends from the Panhandle to the Everglades, connecting the state's unique natural, cultural, and historic resources and offering year-round recreational opportunities for residents and visitors.

Map of Florida Trail within Osceola County

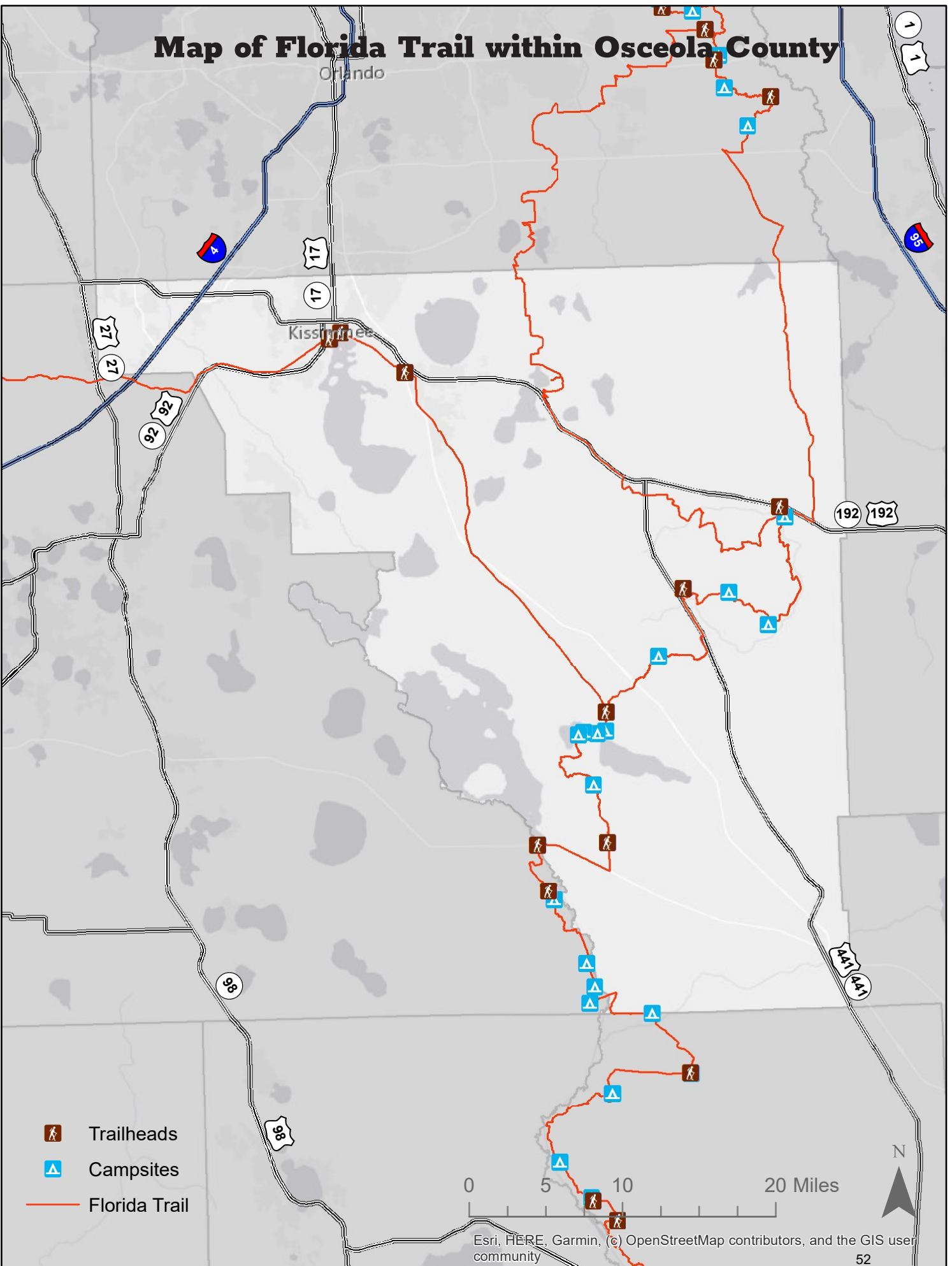
Orlando

Kissimmee

-  Trailheads
-  Campsites
-  Florida Trail

0 5 10 20 Miles

Esri, HERE, Garmin, (c) OpenStreetMap contributors, and the GIS user community



Palm Beach County Florida Trail (FT)

Emergency Response Information



This document is meant to provide relevant Florida Trail information to emergency response personnel.

5 Miles of FT in Palm Beach County.	Primary Contact Information: Jenna Taylor Southern Regional Program Manager, Florida Trail Association e-mail: jennat@floridatrail.org
--	---

4 FT Trailheads in Palm Beach County.				
ID	Trailhead Name	Longitude	Latitude	Trailhead Address
TH10	Pahokee Marina & Campground	-80.666501	26.825006	
TH11	Canal Point Recreation Area	-80.631631	26.865283	
TH93	Paul Rardin County Park	-80.683266	26.74958	
TH134	John Stretch Park	-80.807278	26.696354	

5 FT Campsites in Palm Beach County.				
ID	Campsite Name	Longitude	Latitude	Campsite Address
C20	Port Mayaca Campsite	-80.611012	26.951523	
C45	Clewiston Campsite	-80.860149	26.73226	
C101	South Bay RV Campground	-80.730482	26.682814	
C102	Belle Glade Rec Area	-80.715847	26.704926	
C103	Pahokee Campground	-80.668143	26.824236	

An interactive [map of the Florida Trail](#).



**Florida Trail GIS Data
Webservice Link**

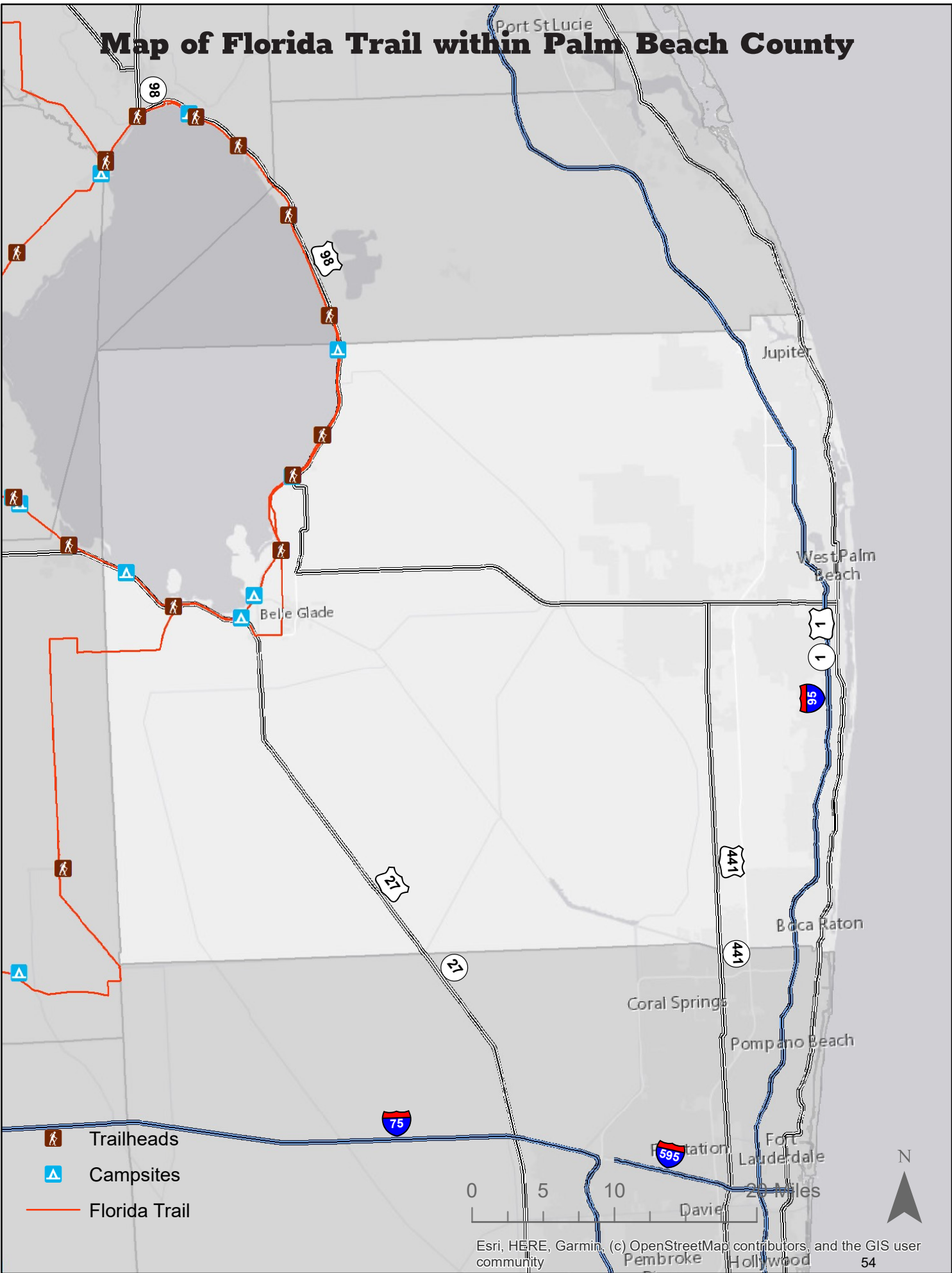





**Florida Trail
Interactive Map**

Secondary Contact Information: Shawn Thomas
Florida Trail Administrator, USDA Forest Service
e-mail: shawn.c.thomas@usda.gov | phone: (850)
523-8586

The Florida Trail (FT) is a non-motorized footpath that extends from the Panhandle to the Everglades, connecting the state's unique natural, cultural, and historic resources and offering year-round recreational opportunities for residents and visitors.

Map of Florida Trail within Palm Beach County



-  Trailheads
-  Campsites
-  Florida Trail

0 5 10 20 Miles

Pasco County Florida Trail (FT) Emergency Response Information

This document is meant to provide relevant Florida Trail information to emergency response personnel.



Primary Contact Information: Jenna Taylor
Southern Regional Program Manager, Florida Trail Association
e-mail: jennat@floridatrail.org

2 FT Trailheads in Pasco County.

ID	Trailhead Name	Longitude	Latitude	Trailhead Address
TH74	SR 471 Trailhead	-82.055991	28.314871	
TH143	Sumner Lake Rd	-82.124798	28.3529	

8 Miles of FT in Pasco County.



Florida Trail GIS Data Webservice Link

4 FT Campsites in Pasco County.

ID	Campsite Name	Longitude	Latitude	Address
C71	High Bluff Campsite	-82.142528	28.449198	
C73	Gator Hole Campsite	-82.0675	28.316758	
C89	Foster Bridge	-82.129843	28.395652	
C93	Concession Stand Campsite	-82.10123	28.367636	

An interactive [map of the Florida Trail](#).

Florida Trail Interactive Map



Secondary Contact Information: Shawn Thomas Florida Trail Administrator, USDA Forest Service e-mail: shawn.c.thomas@usda.gov | phone: (850) 523-8586

The Florida Trail (FT) is a non-motorized footpath that extends from the Panhandle to the Everglades, connecting the state's unique natural, cultural, and historic resources and offering year-round recreational opportunities for residents and visitors.

Polk County Florida Trail (FT) Emergency Response Information



This document is meant to provide relevant Florida Trail information to emergency response personnel.

12 Miles of FT in Polk County.	Primary Contact Information: Jenna Taylor Southern Regional Program Manager, Florida Trail Association e-mail: jennat@floridatrail.org
---------------------------------------	---

2 FT Trailheads in Polk County.				
ID	Trailhead Name	Longitude	Latitude	Trailhead Address
TH1	KICCO Trailhead	-81.191604	27.760664	
TH73	Green Swamp East	-81.91866	28.303072	

6 FT Campsites in Polk County.				
ID	Campsite Name	Longitude	Latitude	Campsite Address
C1	Rock Ridge Rd	-81.918492	28.303486	
C28	Tick Island Slough Campsite	-81.151502	27.653813	
C29	Rattlesnake Hammock	-81.153511	27.691259	
C30	Long Hammock Campsite	-81.186033	27.752511	
C75	Trial Ford Campsite	-82.032563	28.318695	
C98	Town of KICCO Campground	-81.145308	27.669106	

An interactive [map of the Florida Trail](#).



**Florida Trail GIS Data
Webservice Link**

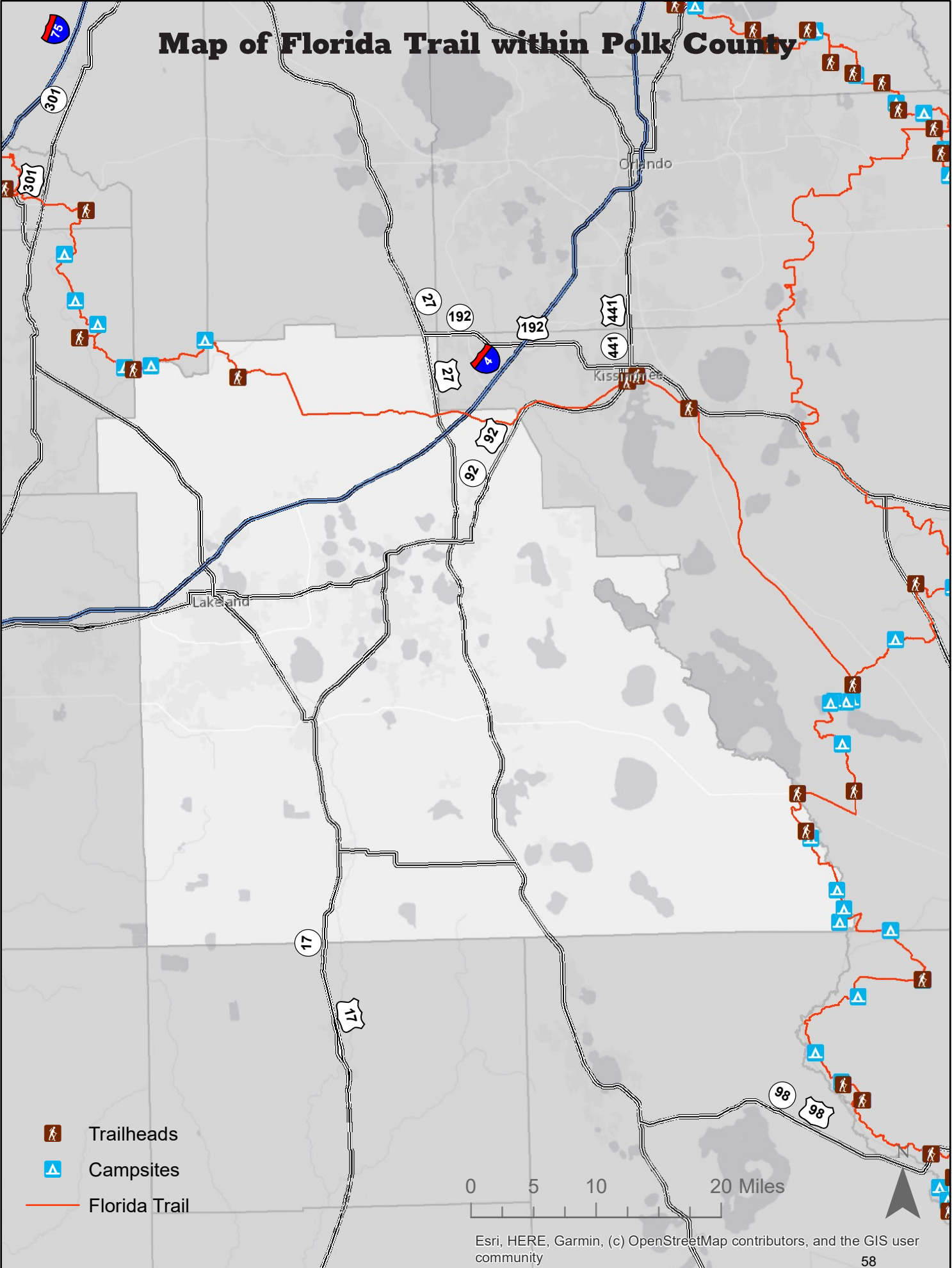


**Florida Trail
Interactive Map**

Secondary Contact Information: Shawn Thomas
Florida Trail Administrator, USDA Forest Service
e-mail: shawn.c.thomas@usda.gov | phone: (850)
523-8586

The Florida Trail (FT) is a non-motorized footpath that extends from the Panhandle to the Everglades, connecting the state's unique natural, cultural, and historic resources and offering year-round recreational opportunities for residents and visitors.

Map of Florida Trail within Polk County



Esri, HERE, Garmin, (c) OpenStreetMap contributors, and the GIS user community

Putnam County Florida Trail (FT) Emergency Response Information



This document is meant to provide relevant Florida Trail information to emergency response personnel.

25 Miles of FT in Putnam County.	Primary Contact Information: Jeff Glenn North Trail Program Manager, Florida Trail Association e-mail: jeffg@floridatrail.org
---	--

8 FT Trailheads in Putnam County.				
ID	Trailhead Name	Longitude	Latitude	Trailhead Address
TH4	St Johns Loop North at Buckmans Lock	-81.728293	29.54672	
TH28	Rice Creek	-81.732915	29.683235	
TH32	St Johns Lopp South	-81.728943	29.544212	
TH68	Holloway Rd	-81.846619	29.76346	
TH69	Tinsley Rd	-81.876304	29.788157	
TH109	Rodman Campground	-81.796112	29.52094	
TH110	Rodman ATV TH	-81.81395	29.502279	
TH145	Fieldhouse Trailhead	-81.845887	29.763377	

5 FT Campsites in Putnam County.				
ID	Campsite Name	Longitude	Latitude	Campsite Address
C17	Iron Bridge Shelter	-81.827419	29.762093	
C23	Rodman Campground	-81.795333	29.521012	
C24	Oak Hammock campsite	-81.757231	29.672869	
C72	Etoniah Creek Camp	-81.827871	29.7337	
C82	St Johns Loop South	-81.729316	29.543958	

An interactive [map of the Florida Trail](#).



**Florida Trail GIS Data
Webservice Link**

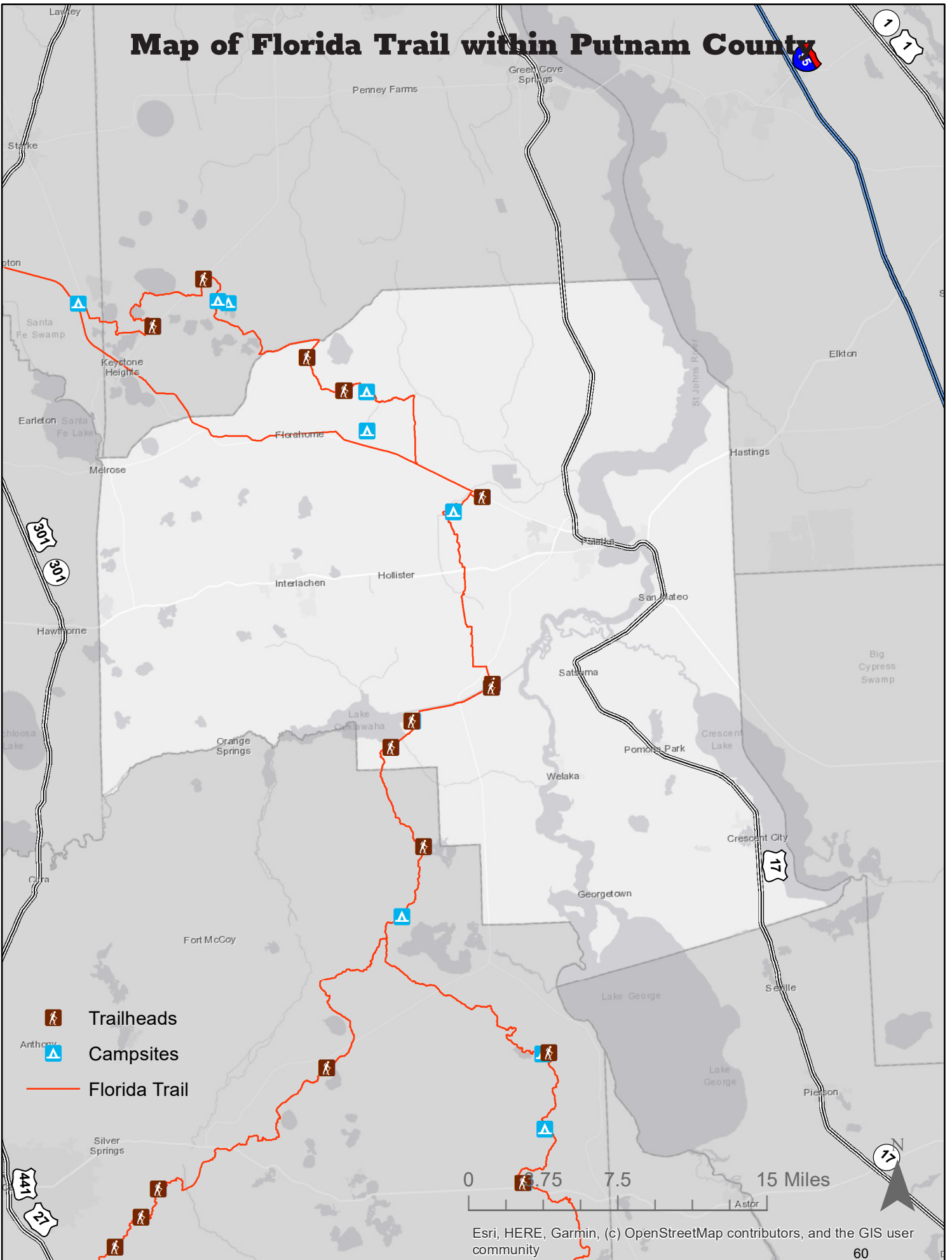


**Florida Trail
Interactive Map**

Secondary Contact Information: Shawn Thomas
Florida Trail Administrator, USDA Forest Service
e-mail: shawn.c.thomas@usda.gov | phone: (850) 523-8586

The Florida Trail (FT) is a non-motorized footpath that extends from the Panhandle to the Everglades, connecting the state's unique natural, cultural, and historic resources and offering year-round recreational opportunities for residents and visitors.

Map of Florida Trail within Putnam County



Santa Rosa County Florida Trail (FT)

Emergency Response Information



This document is meant to provide relevant Florida Trail information to emergency response personnel.

40 Miles of FT in Santa Rosa County.	Primary Contact Information: Adam Fryska Panhandle Regional Program Manager, Florida Trail Association e-mail: adamf@floridatrail.org
---	--

5 FT Trailheads in Santa Rosa County.				
ID	Trailhead Name	Longitude	Latitude	Trailhead Address
TH16	East Bay River	-86.866828	30.441959	
TH17	Deaton Bridge	-86.881179	30.704109	
TH33	Yellow River	-86.923708	30.569542	
TH131	Blackwater River State Park	-86.876497	30.709813	
TH152	Navarre Park	-86.865269	30.401176	
TH153	Sound Side Park	-86.86229	30.382736	

7 FT Campsites in Santa Rosa County.				
ID	Campsite Name	Longitude	Latitude	Campsite Address
C52	Wild Azalea Campsite	-86.882627	30.614686	
C58	Buck Pond Rec Area	-86.907413	30.553151	
C104	Blackwater River State Park Campground	-86.87839	30.711746	
C131	Dean Campsite	-86.884587	30.461161	
C132	Juniper Creek Shelter	-86.894921	30.773405	
C133	Blackwater Shelter 2	-86.811046	30.842067	
C160	Bear Lake Campground	-86.83362	30.861392	

An interactive [map of the Florida Trail](#).



**Florida Trail GIS Data
Webservice Link**



**Florida Trail
Interactive Map**

Secondary Contact Information: Shawn Thomas
Florida Trail Administrator, USDA Forest Service
e-mail: shawn.c.thomas@usda.gov | phone: (850)
523-8586

The Florida Trail (FT) is a non-motorized footpath that extends from the Panhandle to the Everglades, connecting the state's unique natural, cultural, and historic resources and offering year-round recreational opportunities for residents and visitors.

Seminole County Florida Trail (FT) Emergency Response Information

This document is meant to provide relevant Florida Trail information to emergency response personnel.



Primary Contact Information: Jeff Glenn
North Trail Program Manager, Florida Trail Association
e-mail: jeffg@floridatrail.org

11 FT Trailheads in Seminole County.

ID	Trailhead Name	Longitude	Latitude	Address
TH5	Lower Wekiva River Preserve	-81.405647	28.815059	
TH23	Trailhead Park	-81.346122	28.756669	
TH27	Chuluota Wilderness/ Curryville Road	-81.063231	28.623604	
TH35	Snow Hill Rd Trailhead	-81.129716	28.649223	
TH36	Markham South Trailhead	-81.397866	28.791712	
TH39	Black Hammock	-81.230455	28.68928	
TH40	Barr St	-81.159326	28.687319	
TH94	Panorama Trailhead	-81.100664	28.636227	
TH114	Greenwood Lakes Park	-81.336868	28.73412	
TH139	Town of Oviedo	-81.207919	28.670721	
TH140	Big Tree Park	-81.331666	28.721484	

38 Miles of FT in Seminole County.		Florida Trail GIS Data Webservice Link
---	---	---

8 FT Campsites in Seminole County.

ID	Campsite Name	Longitude	Latitude	Address
C12	Wiley Dykes Sr Camp	-81.096374	28.633794	
C151	West Camp 4	-81.151206	28.686714	
C152	West Camp 5	-81.150038	28.686581	
C153	West Camp 3	-81.152756	28.685537	
C155	West Camp 1	-81.155587	28.685794	
C157	West Camp 2	-81.153739	28.685344	
C162	West Camp 6	-81.149131	28.686075	
C166	Spring Hammock	-81.30612	28.718998	

An interactive [map of the Florida Trail](#).

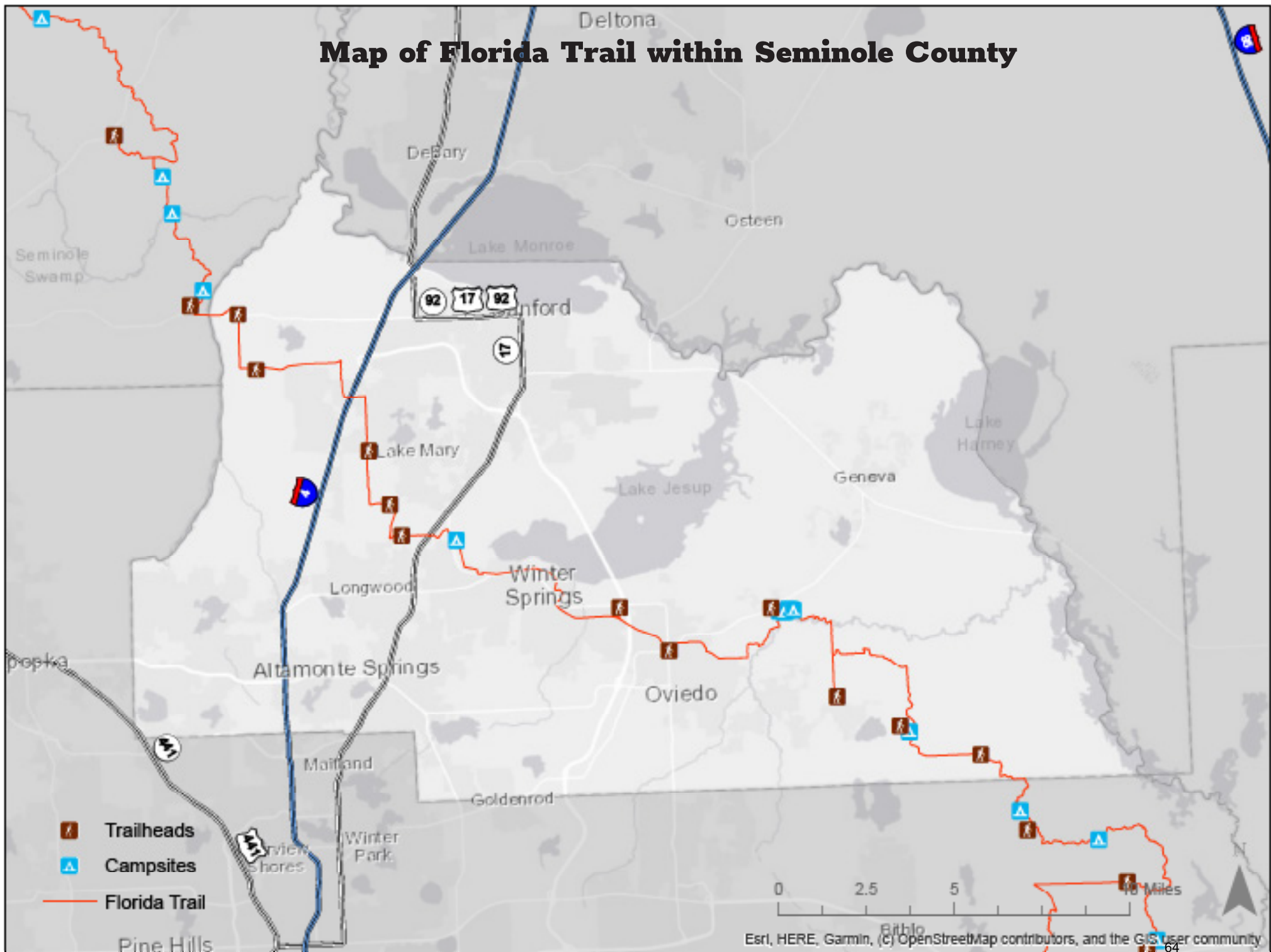
Secondary Contact Information: Shawn Thomas Florida Trail Administrator, USDA Forest Service e-mail: shawn.c.thomas@usda.gov | phone: (850) 523-8586

Florida Trail Interactive Map



The Florida Trail (FT) is a non-motorized footpath that extends from the Panhandle to the Everglades, connecting the state's unique natural, cultural, and historic resources and offering year-round recreational opportunities for residents and visitors.

Map of Florida Trail within Seminole County



Sumter County Florida Trail (FT) Emergency Response Information



This document is meant to provide relevant Florida Trail information to emergency response personnel.

3 Miles of FT in Sumter County.	Primary Contact Information: Jenna Taylor Southern Regional Program Manager, Florida Trail Association e-mail: jennat@floridatrail.org
--	---

0 FT Trailheads in Sumter County.				
ID	Trailhead Name	Longitude	Latitude	Trailhead Address

1 FT Campsites in Sumter County.				
ID	Campsite Name	Longitude	Latitude	Campsite Address
C74	Mott Hammock Campsite	-81.960547	28.346686	

An interactive [map of the Florida Trail](#).



**Florida Trail GIS Data
Webservice Link**

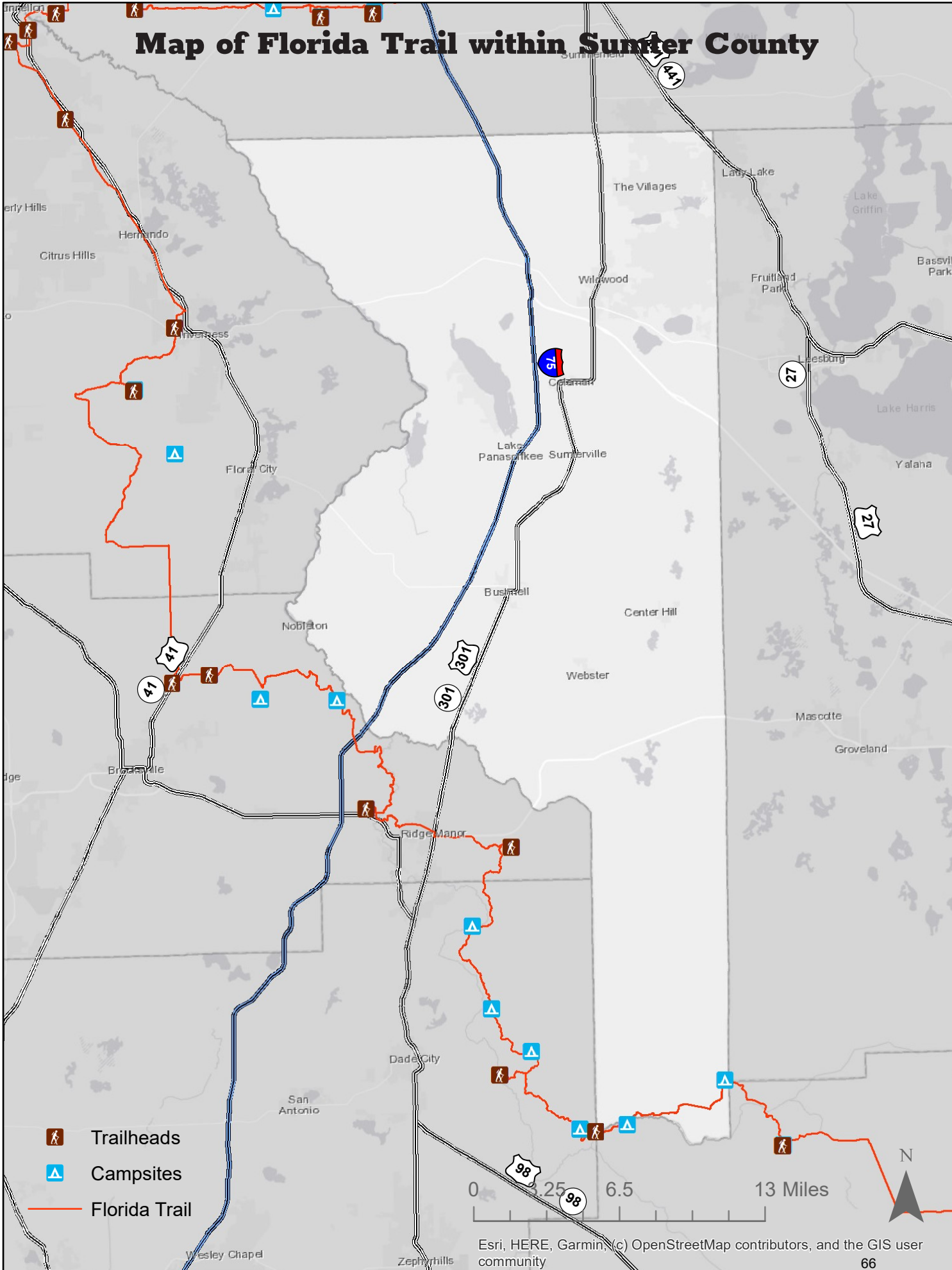


**Florida Trail
Interactive Map**

Secondary Contact Information: Shawn Thomas
Florida Trail Administrator, USDA Forest Service
e-mail: shawn.c.thomas@usda.gov | phone: (850) 523-8586

The Florida Trail (FT) is a non-motorized footpath that extends from the Panhandle to the Everglades, connecting the state's unique natural, cultural, and historic resources and offering year-round recreational opportunities for residents and visitors.

Map of Florida Trail within Sumter County



Taylor County Florida Trail (FT) Emergency Response Information



This document is meant to provide relevant Florida Trail information to emergency response personnel.

1.5 Miles of FT in Taylor County.	Primary Contact Information: Jeff Glenn North Trail Program Manager, Florida Trail Association e-mail: jeffg@floridatrail.org
--	--

0 FT Trailheads in Taylor County.				
ID	Trailhead Name	Longitude	Latitude	Trailhead Address

1 FT Campsites in Taylor County.				
ID	Campsite Name	Longitude	Latitude	Campsite Address
C69	South Aucilla River Camp	-83.92308	30.20872	

An interactive [map of the Florida Trail](#).



**Florida Trail GIS Data
Webservice Link**

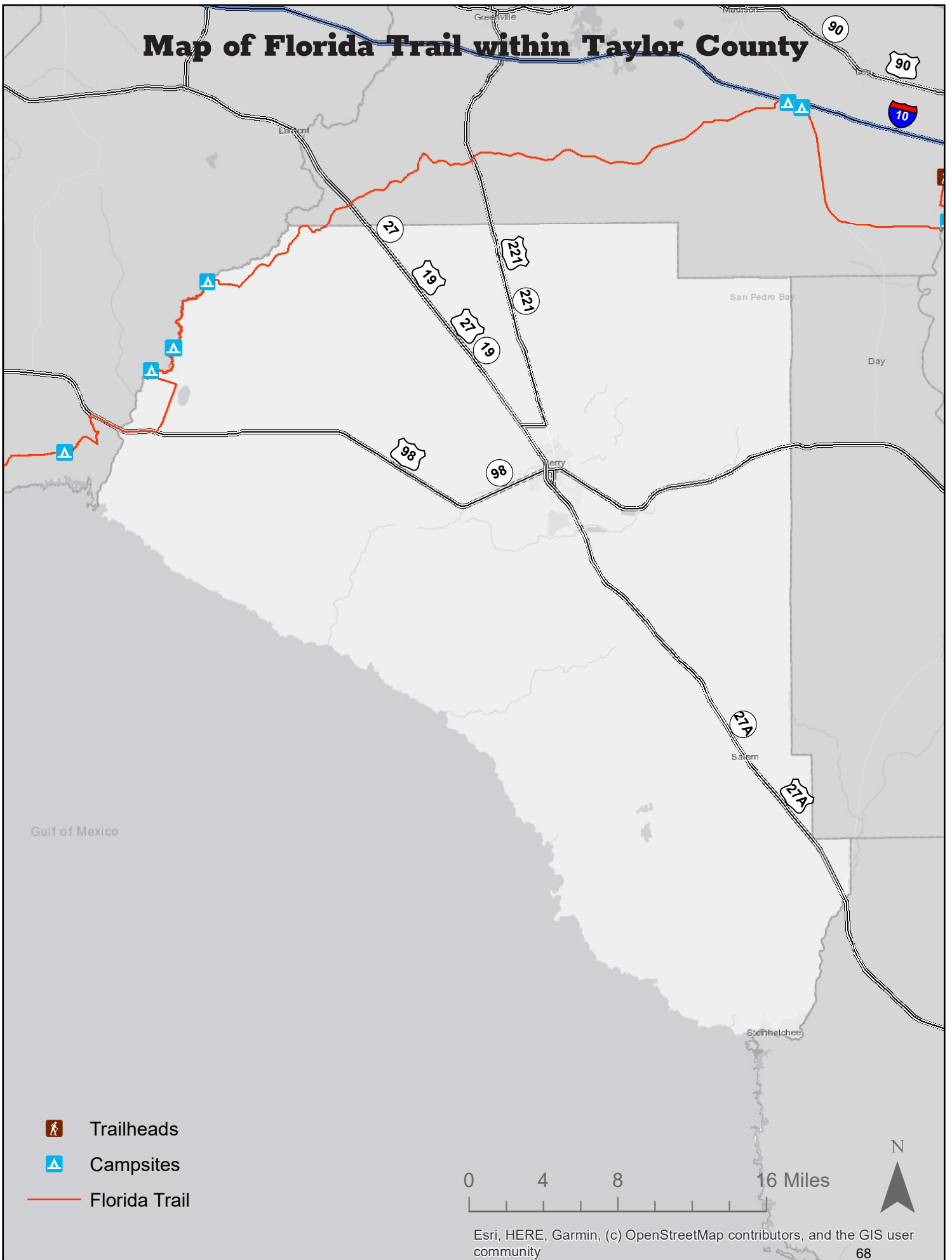


**Florida Trail
Interactive Map**

Secondary Contact Information: Shawn Thomas
Florida Trail Administrator, USDA Forest Service
e-mail: shawn.c.thomas@usda.gov | phone: (850)
523-8586

The Florida Trail (FT) is a non-motorized footpath that extends from the Panhandle to the Everglades, connecting the state's unique natural, cultural, and historic resources and offering year-round recreational opportunities for residents and visitors.

Map of Florida Trail within Taylor County



Union County Florida Trail (FT) Emergency Response Information

This document is meant to provide relevant Florida Trail information to emergency response personnel.



Primary Contact Information: Jeff Glenn
North Trail Program Manager, Florida Trail Association
e-mail: jeffg@floridatrail.org

<p>.00074 Miles of FT in Union County.</p>	 <p>Florida Trail GIS Data Webservice Link</p>
---	--

0 FT Trailheads in Union County.

ID	Trailhead Name	Longitude	Latitude	Trailhead Address

0 FT Campsites in Union County.

ID	Campsite Name	Longitude	Latitude	Address

An interactive [map of the Florida Trail](#).

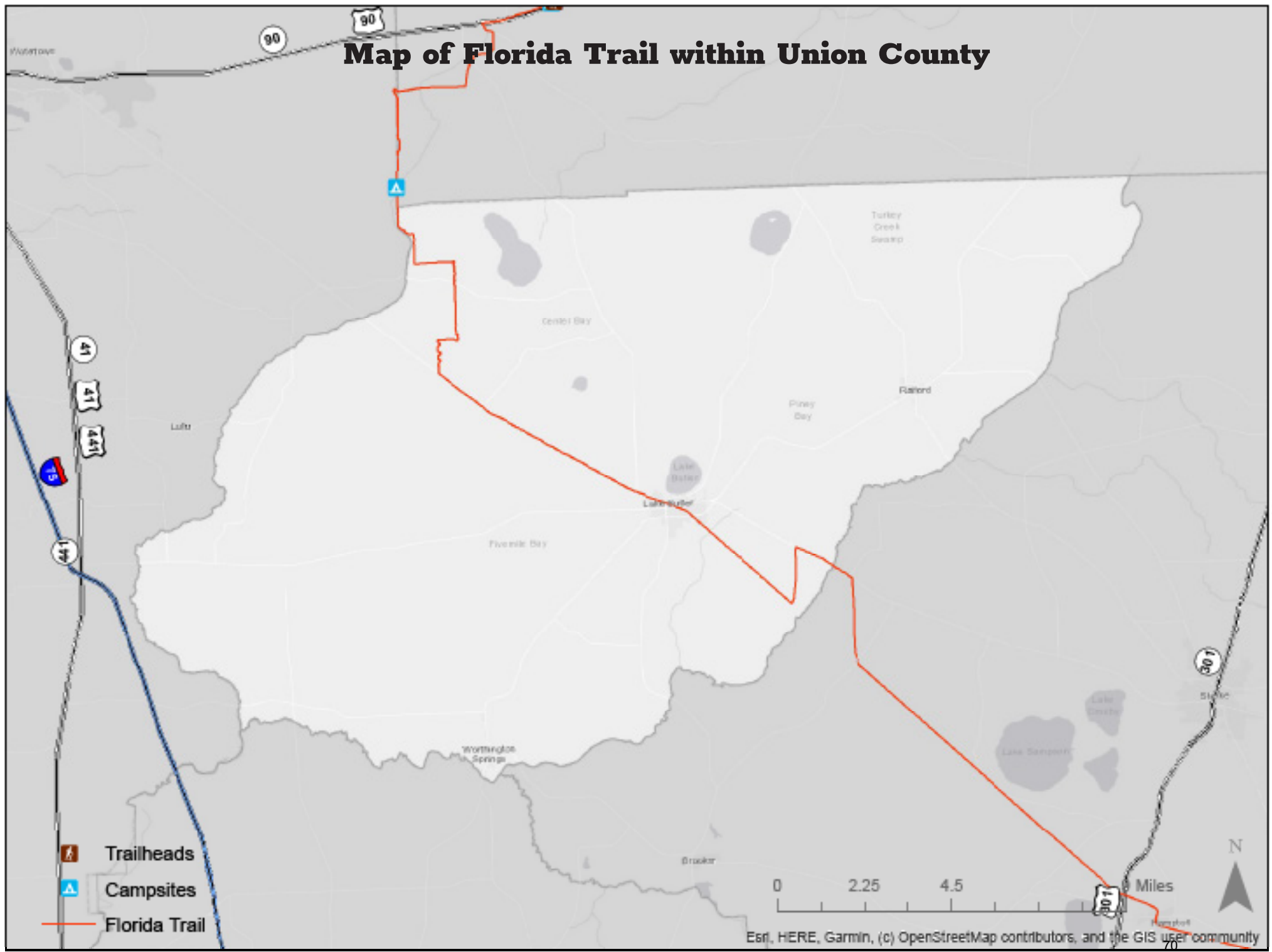
Secondary Contact Information: Shawn Thomas
 Florida Trail Administrator, USDA Forest Service
 e-mail: shawn.c.thomas@usda.gov | phone: (850)
 523-8586



Florida Trail
Interactive Map



The Florida Trail (FT) is a non-motorized footpath that extends from the Panhandle to the Everglades, connecting the state's unique natural, cultural, and historic resources and offering year-round recreational opportunities for residents and visitors.

Map of Florida Trail within Union County



-  Trailheads
-  Campsites
- Florida Trail

0 2.25 4.5 Miles

Esri, HERE, Garmin, (c) OpenStreetMap contributors, and the GIS user community

Wakulla County Florida Trail (FT) Emergency Response Information

This document is meant to provide relevant Florida Trail information to emergency response personnel.



Primary Contact Information: Adam Fryska
Panhandle Regional Program Manager, Florida Trail Association
e-mail: adamf@floridatrail.org

12 FT Trailheads in Wakulla County.

ID	Trailhead Name	Longitude	Latitude	Trailhead Address
TH54	St Marks Visitor Center	-84.147142	30.151578	
TH56	Oak Park Trailhead	-84.494914	30.130265	
TH57	Monkey Creek Trailhead	-84.518431	30.158613	
TH58	FR 329 Trailhead	-84.50066	30.168759	
TH59	Bradwell Bay South Trailhead	-84.544183	30.14884	
TH61	Langston Homestead	-84.654835	30.158106	
TH62	Bradwell Bay West (FR 314) Trailhead	-84.610887	30.144765	
TH63	Thompson Trailhead	-84.247925	30.169058	
TH64	Wakulla Beach Rd Trailhead	-84.254267	30.145506	
TH65	Carroway Cutoff	-84.404947	30.074898	
TH66	Spring Creek Hwy (CR 365) Trailhead	-84.314997	30.121051	

64 Miles of FT in Wakulla County.		Florida Trail GIS Data Webservice Link
--	---	---

7 FT Campsites in Wakulla County.

ID	Campsite Name	Longitude	Latitude	Address
C22	Bradwell Island Camp	-84.566277	30.148712	
C35	Ring Levee Campsite	-84.109415	30.105056	
C36	Port Leon Campsite	-84.192233	30.132284	
C37	Wakulla River Campsite	-84.230702	30.154518	
C38	Porter Tract Campsite	-84.314358	30.099971	
C107	Wakulla Field	-84.293418	30.12942	
C137	Marsh Point	-84.350194	30.078587	

An interactive [map of the Florida Trail](#).

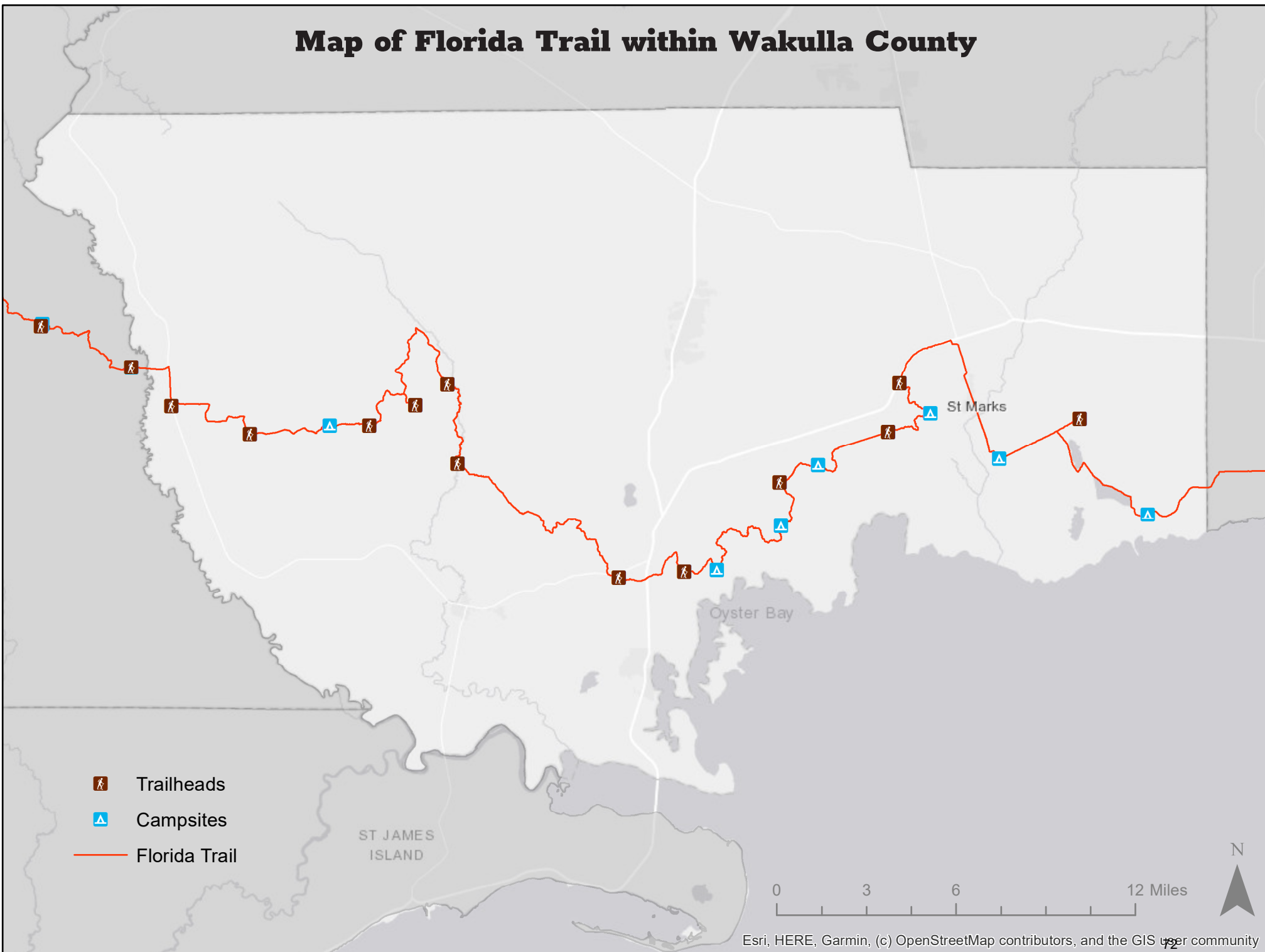
Secondary Contact Information: Shawn Thomas Florida Trail Administrator, USDA Forest Service e-mail: shawn.c.thomas@usda.gov | phone: (850) 523-8586

Florida Trail Interactive Map



The Florida Trail (FT) is a non-motorized footpath that extends from the Panhandle to the Everglades, connecting the state's unique natural, cultural, and historic resources and offering year-round recreational opportunities for residents and visitors.

Map of Florida Trail within Wakulla County



Walton County Florida Trail (FT) Emergency Response Information



This document is meant to provide relevant Florida Trail information to emergency response personnel.

65 Miles of FT in Walton County.	Primary Contact Information: Adam Fryska Panhandle Regional Program Manager, Florida Trail Association e-mail: adamf@floridatrail.org
---	--

8 FT Trailheads in Walton County.				
ID	Trailhead Name	Longitude	Latitude	Trailhead Address
TH18	Speck Pond	-86.389174	30.697987	
TH19	Alaqua Trailhead	-86.233484	30.70627	
TH53	Eglin US 331 Trailhead	-86.117345	30.618273	
TH82	J.W. Hollington Trailhead	-86.048602	30.526577	
TH95	SR 285 Trailhead	-86.376287	30.714628	
TH96	Steephead Trailhead	-86.075584	30.543127	
TH99	Seven Runs Trailhead	-85.920385	30.539352	
TH162	Chocatawhatchee River Boat Ramp Trailhead	-85.902348	30.452321	

9 FT Campsites in Walton County.				
ID	Campsite Name	Longitude	Latitude	Campsite Address
C6	Speck Pond	-86.389135	30.697846	
C9	Bull Campsite	-86.244942	30.738959	
C32	Forgotten Creek Camp	-86.018348	30.519503	
C56	Steephead Camp	-86.078084	30.543187	
C63	Leaning Pine Campsite	-85.89079	30.489872	
C111	Red Deer Campsite	-86.347455	30.725494	
C112	Eglin Portal Campsite	-86.148139	30.629922	
C135	Alaqua Campsite	-86.211844	30.676502	
C161	Seven Runs Camp	-85.913052	30.533901	

An interactive [map of the Florida Trail](#).



**Florida Trail GIS Data
Webservice Link**

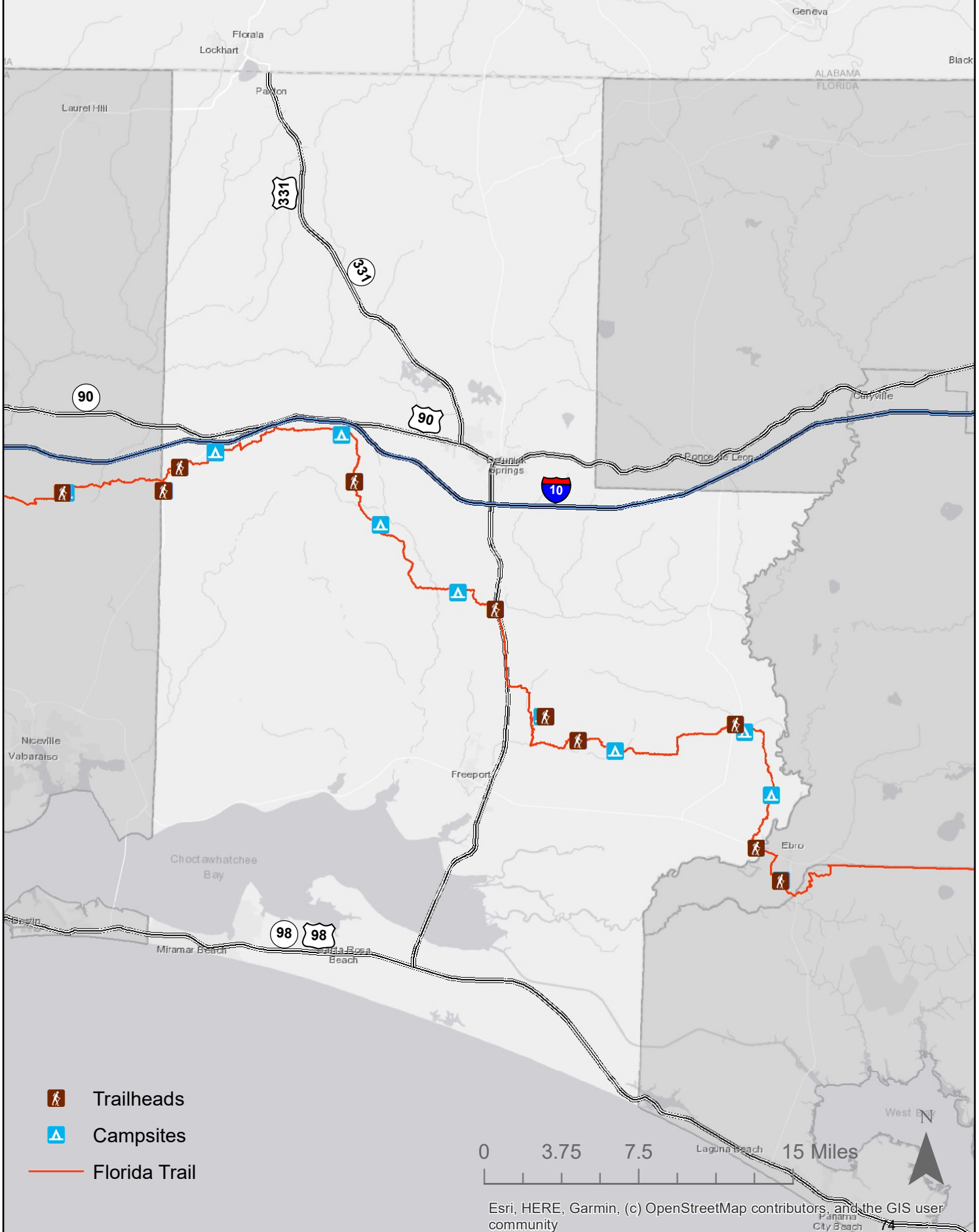


**Florida Trail
Interactive Map**

Secondary Contact Information: Shawn Thomas
Florida Trail Administrator, USDA Forest Service
e-mail: shawn.c.thomas@usda.gov | phone: (850)
523-8586

The Florida Trail (FT) is a non-motorized footpath that extends from the Panhandle to the Everglades, connecting the state's unique natural, cultural, and historic resources and offering year-round recreational opportunities for residents and visitors.

Map of Florida Trail within Walton County



Washington County Florida Trail (FT)

Emergency Response Information



This document is meant to provide relevant Florida Trail information to emergency response personnel.

3 Miles of FT in Washington County.	Primary Contact Information: Adam Fryska Panhandle Regional Program Manager, Florida Trail Association e-mail: adamf@floridatrail.org
--	--

1 FT Trailheads in Washington County.				
ID	Trailhead Name	Longitude	Latitude	Trailhead Address
TH21	Sand Pond Campground	-85.881936	30.429343	

8 FT Campsites in Washington County.				
ID	Campsite Name	Longitude	Latitude	Campsite Address
C65	Rattlesnake Lake	-85.564639	30.45472	
C66	Walsingham Park	-85.526051	30.482903	
C67	Longleaf	-85.522049	30.487485	
C68	Seashell	-85.521944	30.489995	
C90	Sand Pond Campground	-85.881422	30.429505	
C91	Little Porter Pond Primitive Campsite	-85.587333	30.442112	
C148	Rattlesnake North Camp	-85.570632	30.456026	
C149	Devils Hole Campsite	-85.519686	30.492984	

An interactive [map of the Florida Trail](#).



Florida Trail GIS Data Webservice Link

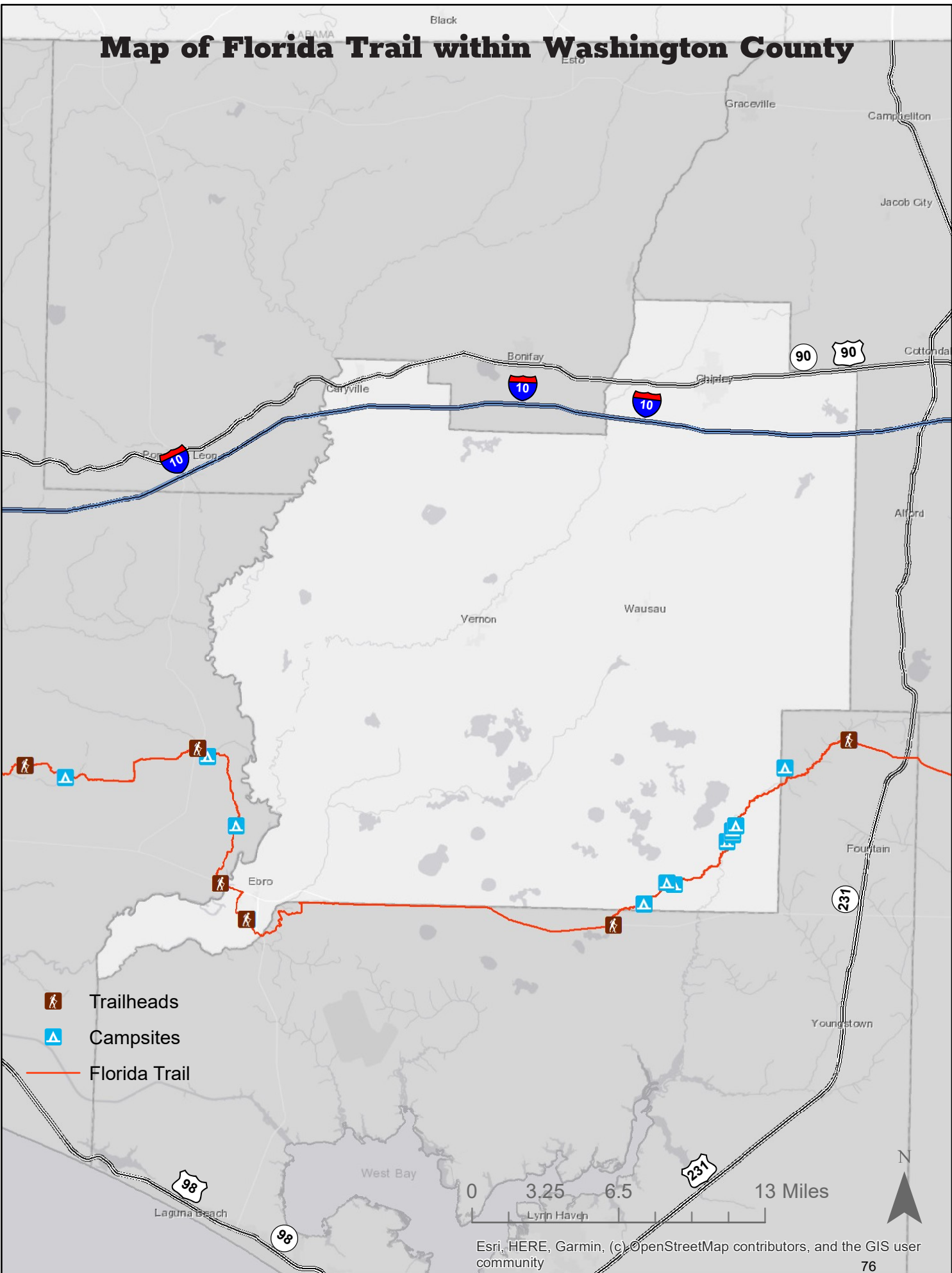





Florida Trail Interactive Map

Secondary Contact Information: Shawn Thomas
Florida Trail Administrator, USDA Forest Service
e-mail: shawn.c.thomas@usda.gov | phone: (850) 523-8586

The Florida Trail (FT) is a non-motorized footpath that extends from the Panhandle to the Everglades, connecting the state's unique natural, cultural, and historic resources and offering year-round recreational opportunities for residents and visitors.

Map of Florida Trail within Washington County



-  Trailheads
-  Campsites
-  Florida Trail

0 3.25 6.5 13 Miles

Appendix B

FTA Volunteer Injury Packet



Florida Trail Association VOLUNTEER INJURY INSTRUCTIONS



Volunteer leaders should be familiar with the contents of this packet, carry it on each outing, and ensure that Trailhead Communication and Emergency Action Plans are in place before an injury occurs.

IF AN INJURY OCCURS, FOLLOW THESE STEPS:

1. First Aid Lead initiates care for the patient. Get patient's medical and emergency contact information from Crew Leader. Write medical or SOAP notes if needed.
2. Communications Lead uses Trailhead Communication Plan (TCP) and calls 911 or relevant dispatch (if warranted). Relay pertinent medical or SOAP notes written by the First Aid Lead.
3. If immediate medical care is needed: Get emergency treatment by a medical provider.
4. Report injury to the US Forest Service and FTA. In non-emergency situations, this notification occurs before formal medical care is sought. All injuries should be reported within 24 hours.
 - USFS Administrator, Shawn Thomas: (850) 348-2780 (mobile)
 - FTA Trail Program Director, Kelly Wiener (518)369-9057 (mobile)
5. Evacuate patient and send following documents with patient: medical and emergency contact information, SOAP note, TCP. Transportation can be provided by any member of the crew, FTA staff or agency partner.

The injured volunteer may use any insurance they have available as a private citizen. If the injured chooses to use federal workers' compensation coverage, medical providers must be enrolled with an OWCP FECA provider (Office of Workers' Compensation Programs, Federal Employee's Compensation Act). More information on Page 2.

6. Contact the patient's emergency contact.

SUBMIT ALL DOCUMENTATION TO US FOREST SERVICE AND FTA:

1. Patient should complete Form CA-16 (Authorization for Treatment), **even if medical treatment is not sought.**
2. Completed Witness Statements.
3. Additional documentation is required if patient uses federal workers' compensation coverage for medical treatment. See Page 2.

THIS PACKET INCLUDES:

1. Volunteer Injury Instructions
2. Witness Statement: 2 copies
3. Form CA-16 Report of Injury: 2 copies
4. SOAP Note: 2 copies

For additional copies or to resupply this packet, download forms from www.floridatrail.org/crew-leader-corner/ or contact FTA at 352-378-8823.

ADDITIONAL INFORMATION FOR FEDERAL WORKERS' COMPENSATION:

A volunteer working on the Florida National Scenic Trail is officially a volunteer of the U.S. Forest Service (USFS) and is entitled to certain protections when safety requirements and current volunteer agreements are in place. It is important that volunteers, volunteer leaders, and agency partners know what to do in case of an injury involving a PCT volunteer.

The FTA Assumption of Risk Form and appropriate Job Hazard Analyses (JHAs) must be reviewed and signed **prior** to the beginning of the work trip and after the project should be sent to the FTA Gainesville.

Volunteers must work within the scope of their volunteer agreement, which includes following basic safety practices. This includes participating in a daily pre-work safety briefing (tailgate safety session), using all required personal protective equipment (PPE), and obtaining required training and certifications for specific tasks (example: chain saw or crosscut saw operation).

Volunteers are not covered if injured during the drive to and from their volunteer work, and they are not compensated for time lost on a paid job due to an injury suffered as a volunteer.

1. As you seek treatment, you may request to have your medical costs compensated by the U.S. Government due to your status as a volunteer.
2. In non-life threatening situations and for ongoing treatment, the injured person must confirm that their preferred medical provider is enrolled as an OWCP FECA provider. Visit OWCP's online portal (<https://owcpmed.dol.gov/portal/main.do>) to search providers. FTA staff can assist you in finding an enrolled provider. If the injured person does not verify that the medical facility is enrolled, they could be liable to payment.
3. If you are seeking emergency medical treatment, inform the medical facility that you have been injured as a volunteer for the US Forest Service and provide them with the local agency contact information.

If the medical facility has concerns, they can contact the U.S. Department of Labor, OWCP in Albuquerque, N.M., for additional information and emergency authorization. During regular business hours, call OWCP at (877) 372-7248, option 2, then option 5.

4. USFS submits and certifies the incident and supporting documents in eSafety to file the workers' compensation claim.
5. The patient will receive an email once the Department of Labor has assigned a claim number. Patient may also retrieve claim number by calling OWCP at (877) 372-7248.

It is the patient's responsibility to provide the DOL claim number to all medical providers for billing. Failure to do so may result in bills being sent to collections. If bills go into collections, OWCP cannot reverse the process.



This publications was produced as a collaborative project of the USDA Forest Service and the Florida Trail Association.